Tax Maps for the

Town of Mendon

Worcester County

Massachusetts

PRODUCED IN 2016 BY

CMRPC

2 WASHINGTON SQUARE, UNION STATION
WORCESTER, MA 01604

Date: 9/19/2016 Path: H:\Projects\O_Mendon_GIS\M179_Assessor_Cover_24x36.mxd

STREET NAME	STREET NO.	MAP NO.
ADARE ROAD	101	10
AMMIDON ROAD	134	12 / 13 / 17 / 18
ASHKINS DRIVE	103	17 / 22
ASYLUM STREET	100	20 / 25
BARROWS ROAD	104	14 / 19
BATES STREET	106	14 / 19 / 24
BELLINGHAM STREET	107	13 / 18 / 19
BICKNELL DRIVE	102	9 / 12
BLACKSTONE STREET	108	11 / 12 / 16 / 21 / 26
BLUEBERRY DRIVE	105	17
BRACCI LANE	110	7
BUTLER ROAD	111	21 / 22
CADMAN ROAD	112	4 / 5 / 7
CALUMET CIRCLE	109	23
CAPE ROAD	114	14 / 19
CARBY DRIVE	115	18 / 19
CARPENTER HILL ROAD	116	16 / 17 / 21 / 22
CATALPA LANE	128	24
CEMETERY STREET	117	17 / 18
CHAPIN COURT	113	26
COLONIAL DRIVE	118	28 / 29
CRANBERRY COURT	127	17
CRESTVIEW DRIVE	119	6 / 9
DANIELS ROAD	120	9 / 12
DAVENPORT ROAD	122	2 / 4 / 5
DEER HILL DRIVE	121	28
DUDLEY ROAD	129	5 / 6
EDWARD ROAD	123	13 / 14 / 18 / 19
EIGHT ROD ROAD	124	6
ELM STREET	125	8 / 9 / 11
EMERSON STREET	126	11 / 12
ESTY ROAD	130	5
FOREST PARK DRIVE	131	4 / 5 / 7 / 8
FREEMAN PLACE	136	15
GASKILL STREET	132	12
GEORGE STREET	133	9 / 12
GRANITE STREET	135	6
GREEN STREET		26
HARRINGTON STREET	139	6
HARTFORD AVENUE EAST	140	13 / 14 / 17 / 18 / 19
HARTFORD AVENUE WEST	141	10 / 11
HASTINGS STREET	142	8 / 9 / 11
HAYWOOD CIRCLE	144	12 / 13
HOPEDALE STREET	143	2 / 3
INMAN HILL ROAD	149	21 / 22 / 26 / 27
IRONS WAY	150	17
JEWELL CROSSING	152	4
JOSEPH ROAD	155	13 / 14 / 18 / 19
KELLEY ROAD	158	11
KIM'S WAY	159	2
KING PHILIP PATH	160	22 / 23
KINSLEY LANE	161	11 / 15 / 16
LAPHAM COURT	164	9
LEONARD ROAD	165	4 / 5
LEONE LANE	166	4 / 7
LOCUST HILL DRIVE	163	4
LORI LANE	167	15
LOVELL STREET	168	21
LOWELL DRIVE	169	4 / 7
LUNDVALL ROAD	171	17 / 22
MAIN STREET	174	8 / 9 / 11 / 12
MANTONI DRIVE	172	9
MAPLE LEAF LANE	173	28
MAPLE STREET	175	8 / 9 / 11 / 12
MARY DRIVE	176	18 / 19
MASSASOIT WAY	170	22 / 23
MEGAN COURT	183	11
METCALF ROAD	184	2 / 4
MILFORD STREET	177	6 / 8 / 9
MILL RIVER DRIVE	185	13
MILLBROOK DRIVE	182	13 / 14 / 18 / 19
MILLVILLE STREET	178	11 / 16 / 20 / 21 / 25 / 26
MISCOE ROAD	179	2 / 3 / 4 / 5
MORRISON DRIVE	186	12 / 17
MOWRY STREET	180	10 / 15
MYRTLE STREET	181	11
NECK HILL ROAD	187	9 / 12 / 13
NELSON COURT	191	16 / 17
NIPMUC DRIVE	188	10 / 11
NORTH AVENUE	189	2 / 3 / 4 / 5 / 8 / 9
NORTHBRIDGE ROAD	190	4 / 7 / 8
OAK HILL ROAD	196	12 / 13
OLD DAM SWAMP ROAD	197	26 / 27
OLD SAWMILL ROAD	198	7 / 10
PARK STREET	202	10 / 15 / 20
PARKER ROAD	207	13 / 14 / 18 / 19
PINE NEEDLE DRIVE	208	28 / 29
PLEASANT STREET	204	15 / 20 / 21

STREET NAME	STREET NO.	MAP NO.
POND STREET	201	9
POWDER HOUSE LANE	203	13 / 17 / 18
POWERS ROAD	205	2 / 3
PROVIDENCE STREET	206	12 / 17 / 18 / 22 / 23 / 28
PUDDINGSTONE LANE	209	28 / 29
PUFFER DRIVE	210	12 / 13 / 17 / 18
QUISSETT ROAD	212	22 / 23 / 27
RAWSON FARM DRIVE	214	4
RESTHAVEN ROAD	213	28
ROBINSON ROAD	215	27
RUSSELL COURT	217	13 / 18
SANDRA CIRCLE	218	15
SOUTHWICK STREET	219	25
SPRINGBROOK COURT	220	16 / 17
STRAWBERRY LANE	201	17
STYMAST DRIVE	222	7
SWANDALE DRIVE	223	17 / 18
TAFT AVENUE	225	11
TALBOTT FARM DRIVE	224	13 / 14 / 18 / 19
TERESA DRIVE	226	13 / 14 / 18 / 19
THAYER ROAD	227	23 / 24
THORNTON STREET	228	10
TOWER ROAD	229	25 / 26
TRASK ROAD	230	2 / 3
TYLER ROAD	231	4
UPLAND STREET	232	6 / 8 / 9
UXBRIDGE ROAD	236	10 / 11 / 15
VINCENT ROAD	239	17 / 22
WARFIELD ROAD	241	13 / 18
WASHINGTON STREET	242	8 / 11
WESLEY DRIVE	245	11
WEST HILL ROAD	243	4 / 7
WESTERN CIRCLE AVENUE	244	8
WHITE ROAD	250	11
WILLOWBROOK LANE	252	16
WOOD DRIVE	255	26

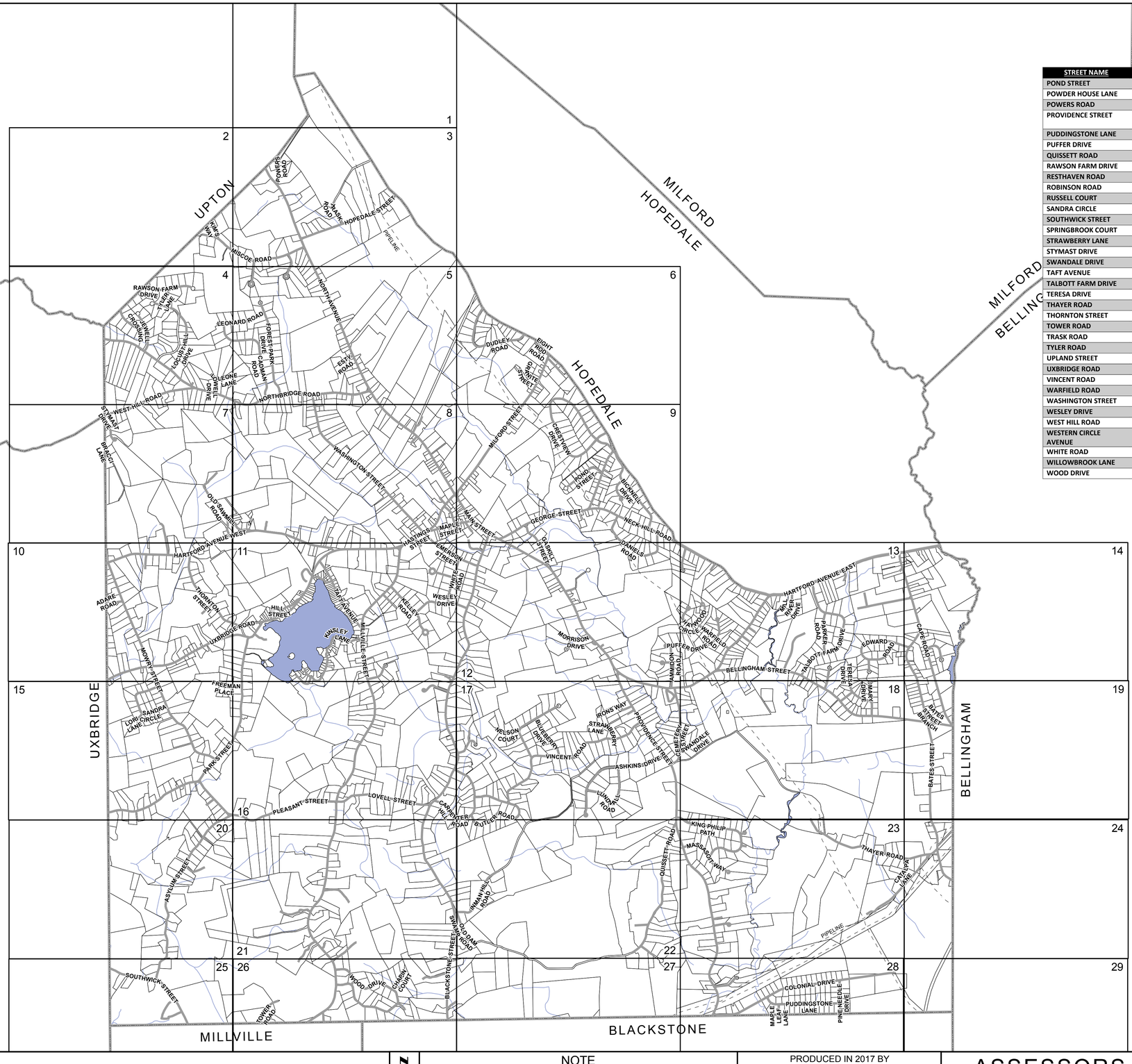

N

NOTE

THE AREAS, BOUNDARIES AND DIMENSIONS SHOWN ON THIS TAX MAP ARE DERIVED FROM AERIAL PHOTOGRAPHS, GROUND SURVEYS AND RECORDED PLANS, MAPS, DEEDS AND WILLS AND ARE TO BE USED FOR TAX ASSESSMENT PURPOSES ONLY AND NOT FOR CONVEYANCE.

PRODUCED IN 2017 BY

CMRPC
Central Massachusetts Regional Planning Commission

2 WASHINGTON SQUARE, UNION STATION
WORCESTER, MA 01604

REVISED TO: JANUARY 1, 2017

ASSESSORS TAX MAP
TOWN OF MENDON
WORCESTER COUNTY, MASSACHUSETTS

1,400 700 0 1,400 Feet

SCALE1 in = 1,500 feet

MAP NUMBER
KEY SHEET

Date: 3/2/2017 Path: H:\Projects\O_Mendon_GIS\M179_Assessor_Index_24x36.mxd

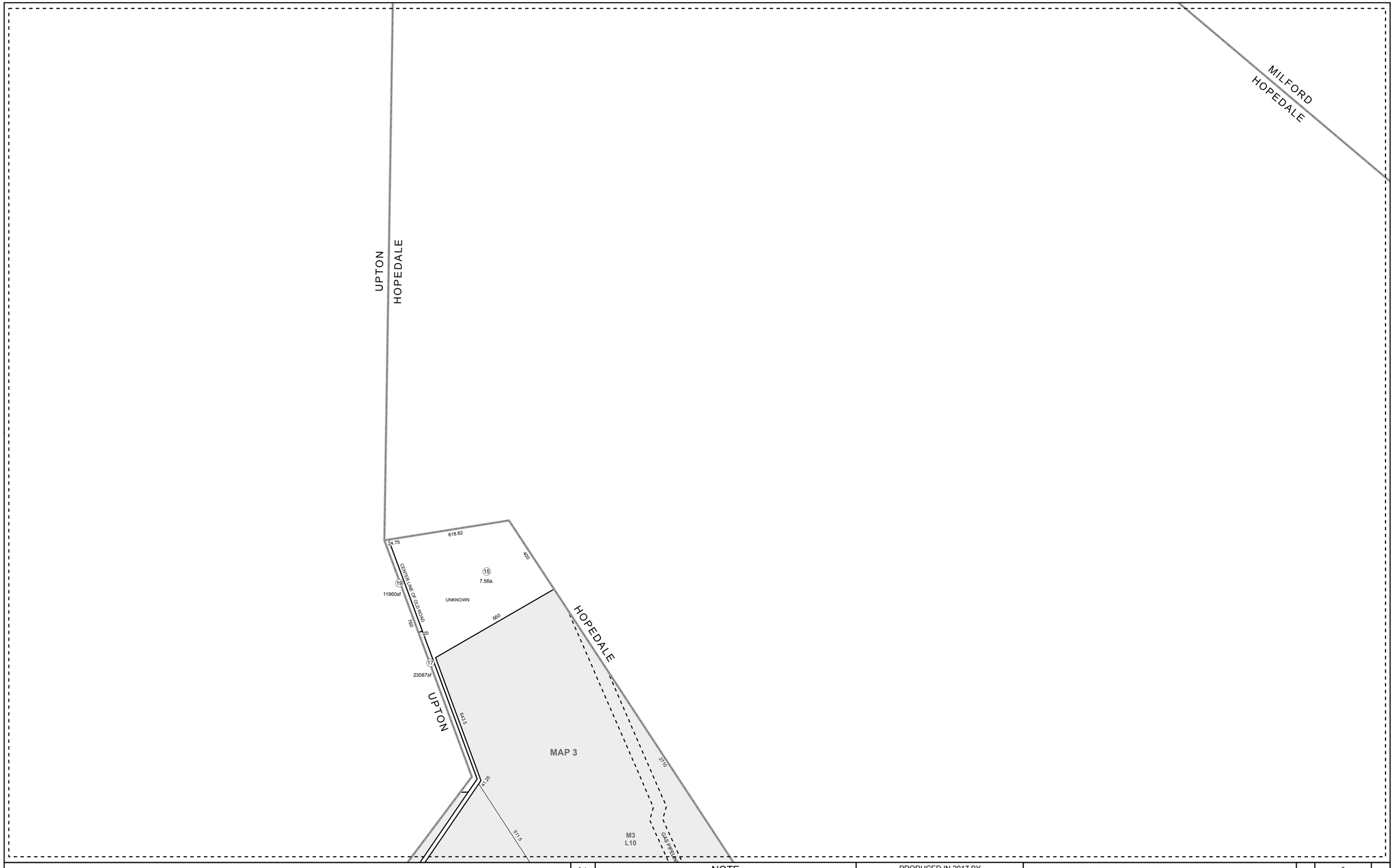

LEGEND

- PROPERTY PARCEL
- EASEMENT
- TOWN BOUNDARY
- STRUCTURES
- RIGHT OF WAY
- PRIVATE ROW
- RAIL ROW
- WATER BODIES
- STREAM
- MASS. DEP WETLANDS

N

NOTE

THE AREAS, BOUNDARIES AND DIMENSIONS SHOWN ON THIS TAX MAP ARE DERIVED FROM AERIAL PHOTOGRAPHS, GROUND SURVEYS AND RECORDED PLANS, MAPS, DEEDS AND WILLS AND ARE TO BE USED FOR TAX ASSESSMENT PURPOSES ONLY AND NOT FOR CONVEYANCE.

PRODUCED IN 2017 BY

CMRPC

2 WASHINGTON SQUARE, UNION STATION
WORCESTER, MA 01604

REVISED TO: JANUARY 1, 2017

ASSESSORS TAX MAP
TOWN OF MENDON
WORCESTER COUNTY, MASSACHUSETTS

200 100 0 200 Feet

SCALE 1 in = 200 feet

0
0 MAP NUMBER 1 0
3

Date: 3/2/2017 Path: H:\Projects\O_Mendon_GIS\M179_Assessor_Maps_24x36.mxd



LEGEND

- PROPERTY PARCEL
- EASEMENT
- TOWN BOUNDARY
- STRUCTURES
- RIGHT OF WAY
- PRIVATE ROW
- RAIL ROW
- WATER BODIES
- STREAM
- MASS. DEP WETLANDS

NOTE

THE AREAS, BOUNDARIES AND DIMENSIONS SHOWN ON THIS TAX MAP ARE DERIVED FROM AERIAL PHOTOGRAPHS, GROUND SURVEYS AND RECORDED PLANS, MAPS, DEEDS AND WILLS AND ARE TO BE USED FOR TAX ASSESSMENT PURPOSES ONLY AND NOT FOR CONVEYANCE.

PRODUCED IN 2017 BY

CMRPC
Central Massachusetts Regional Planning Commission
2 WASHINGTON SQUARE, UNION STATION
WORCESTER, MA 01604

REVISED TO: JANUARY 1, 2017

ASSESSORS TAX MAP
TOWN OF MENDON
WORCESTER COUNTY, MASSACHUSETTS

200 100 0 200 Feet

SCALE1 in = 200 feet

0 | MAP NUMBER 2 | 3

0

4

Date: 3/2/2017 Path: H:\Projects\IO_Mendon_GIS\M179_Assessor_Maps_24x36.mxd

ASSESSORS TAX MAP
TOWN OF MENDON
WORCESTER COUNTY, MASSACHUSETTS

MAP NUMBER 3

SCALE1 in = 200 feet

200 100 0 200 Feet

LEGEND

- PROPERTY PARCEL
- EASEMENT
- TOWN BOUNDARY
- STRUCTURES
- RIGHT OF WAY
- PRIVATE ROW
- RAIL ROW
- WATER BODIES
- STREAM
- MASS. DEP WETLANDS

NOTE

THE AREAS, BOUNDARIES AND DIMENSIONS SHOWN ON THIS TAX MAP ARE DERIVED FROM AERIAL PHOTOGRAPHS, GROUND SURVEYS AND RECORDED PLANS, MAPS, DEEDS AND WILLS AND ARE TO BE USED FOR TAX ASSESSMENT PURPOSES ONLY AND NOT FOR CONVEYANCE.

PRODUCED IN 2017 BY

CMRPC
Central Massachusetts Regional Planning Commission

2 WASHINGTON SQUARE, UNION STATION
WORCESTER, MA 01604

REVISED TO: JANUARY 1, 2017

	1	
2	MAP NUMBER 3	0
	5	

Date: 3/2/2017 Path: H:\Projects\O_Mendon_GIS\M179_Assessor_Maps_24x36.mxd

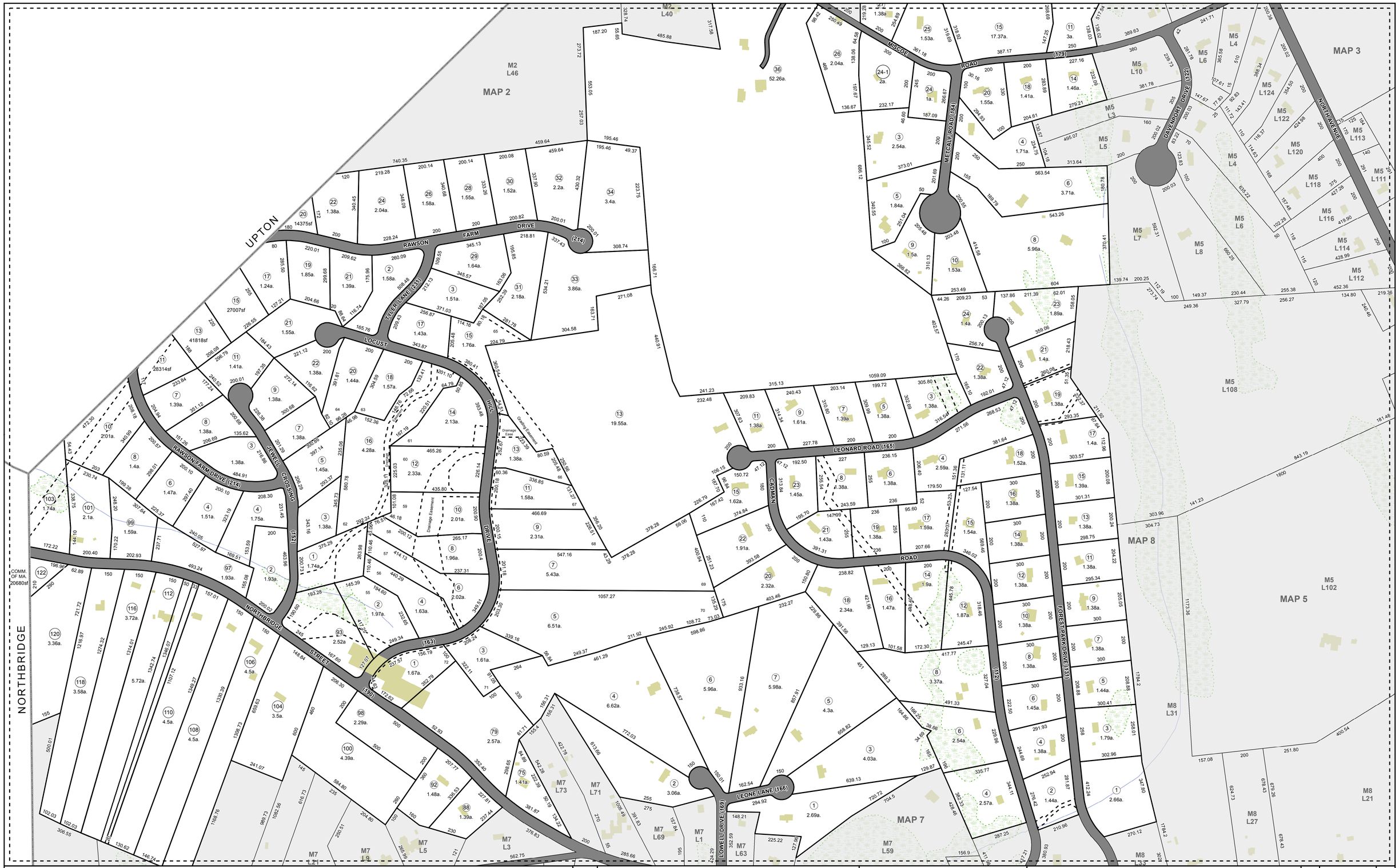

LEGEND

- PROPERTY PARCEL
- EASEMENT
- TOWN BOUNDARY
- STRUCTURES
- RIGHT OF WAY
- PRIVATE ROW
- RAIL ROW
- WATER BODIES
- STREAM
- MASS. DEP WETLANDS

NOTE

THE AREAS, BOUNDARIES AND DIMENSIONS SHOWN ON THIS TAX MAP ARE DERIVED FROM AERIAL PHOTOGRAPHS, GROUND SURVEYS AND RECORDED PLANS, MAPS, DEEDS AND WILLS AND ARE TO BE USED FOR TAX ASSESSMENT PURPOSES ONLY AND NOT FOR CONVEYANCE.

PRODUCED IN 2017 BY

CMRPC
Central Massachusetts Regional Planning Commission

2 WASHINGTON SQUARE, UNION STATION
WORCESTER, MA 01604

REVISED TO: JANUARY 1, 2017

ASSESSORS TAX MAP
TOWN OF MENDON
WORCESTER COUNTY, MASSACHUSETTS

200 100 0 200 Feet

SCALE1 in = 200 feet

	2	
0	MAP NUMBER 4	5
	7	

Date: 3/2/2017 Path: H:\Projects\O_Mendon_GIS\M179_Assessor_Maps_24x36.mxd

MAP 3
MAP 4
MAP 7
MAP 8
MAP 9
EXEMPT - LIBRARY DISTRICT
MISCOE ROAD (122)
DAVENPORT DRIVE (122)
NORTH AVENUE
ESTY ROAD (130)
HOPEDALE
DUDLEY ROAD (129)
GAS PIPELINE
CADMAN ROAD
FOREST PARK DRIVE (131)

LEGEND

- PROPERTY PARCEL
- EASEMENT
- TOWN BOUNDARY
- STRUCTURES
- RIGHT OF WAY
- PRIVATE ROW
- RAIL ROW
- WATER BODIES
- STREAM
- MASS. DEP WETLANDS

NOTE

THE AREAS, BOUNDARIES AND DIMENSIONS SHOWN ON THIS TAX MAP ARE DERIVED FROM AERIAL PHOTOGRAPHS, GROUND SURVEYS AND RECORDED PLANS, MAPS, DEEDS AND WILLS AND ARE TO BE USED FOR TAX ASSESSMENT PURPOSES ONLY AND NOT FOR CONVEYANCE.

PRODUCED IN 2017 BY
CMRPC
Central Massachusetts Regional Planning Commission
2 WASHINGTON SQUARE, UNION STATION
WORCESTER, MA 01604
REVISED TO: JANUARY 1, 2017

ASSESSORS TAX MAP
TOWN OF MENDON
WORCESTER COUNTY, MASSACHUSETTS

200 100 0 200 Feet
SCALE1 in = 200 feet

	3	
4	MAP NUMBER 5	6
	8	

Date: 3/2/2017 Path: H:\Projects\O_Mendon_GIS\M179_Assessor_Maps_24x36.mxd

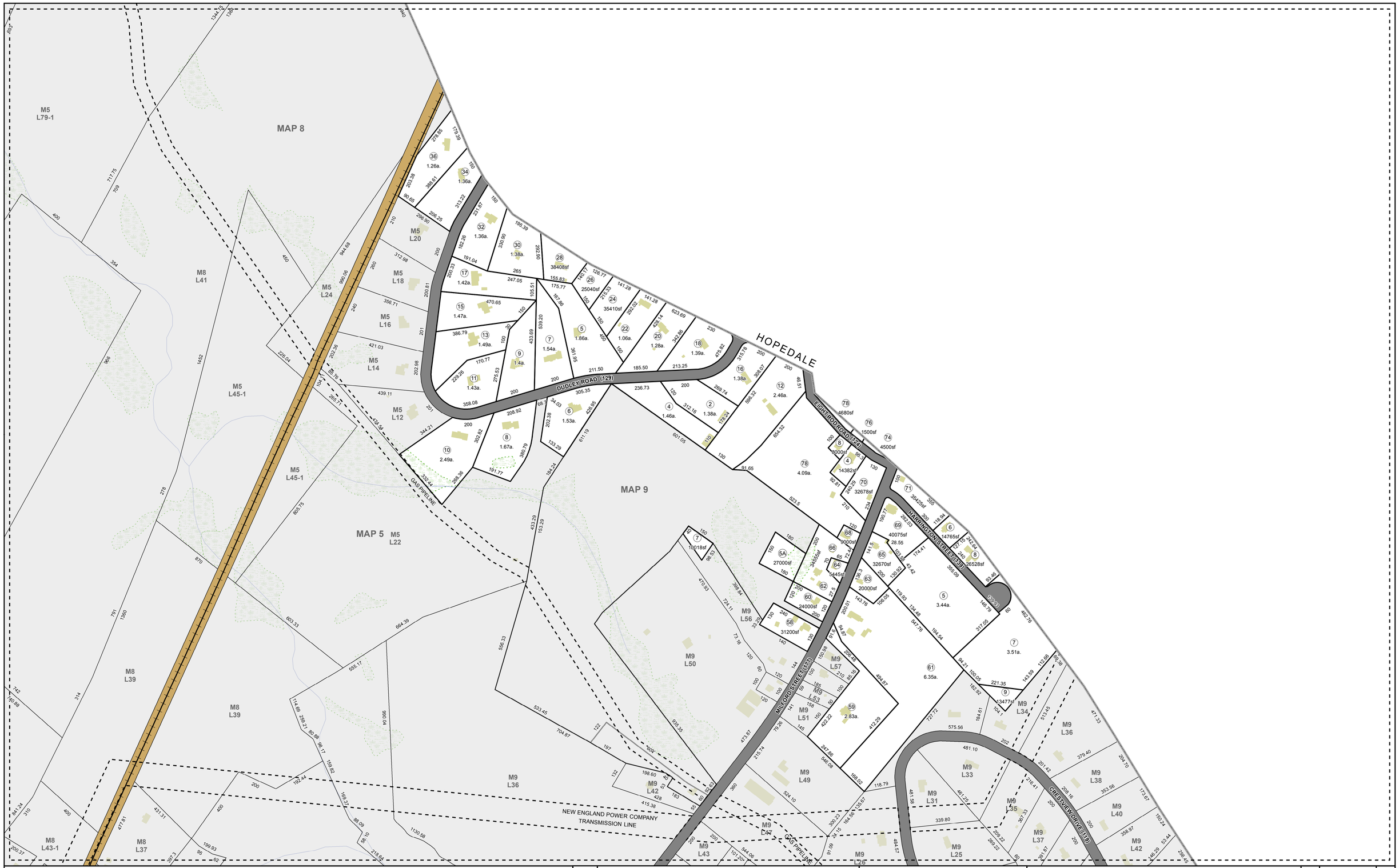

LEGEND

- PROPERTY PARCEL
- EASEMENT
- TOWN BOUNDARY
- STRUCTURES
- RIGHT OF WAY
- PRIVATE ROW
- RAIL ROW
- WATER BODIES
- STREAM
- MASS. DEP WETLANDS

NOTE

THE AREAS, BOUNDARIES AND DIMENSIONS SHOWN ON THIS TAX MAP ARE DERIVED FROM AERIAL PHOTOGRAPHS, GROUND SURVEYS AND RECORDED PLANS, MAPS, DEEDS AND WILLS AND ARE TO BE USED FOR TAX ASSESSMENT PURPOSES ONLY AND NOT FOR CONVEYANCE.

PRODUCED IN 2017 BY
CMRPC
Central Massachusetts Regional Planning Commission
2 WASHINGTON SQUARE, UNION STATION
WORCESTER, MA 01604
REVISED TO: JANUARY 1, 2017

ASSESSORS TAX MAP
TOWN OF MENDON
WORCESTER COUNTY, MASSACHUSETTS

200 100 0 200 Feet

SCALE1 in = 200 feet

	0	
5	MAP NUMBER 6	0
	9	

Date: 3/2/2017 Path: H:\Projects\O_Mendon_GIS\M179_Assessor_Maps_24x36.mxd

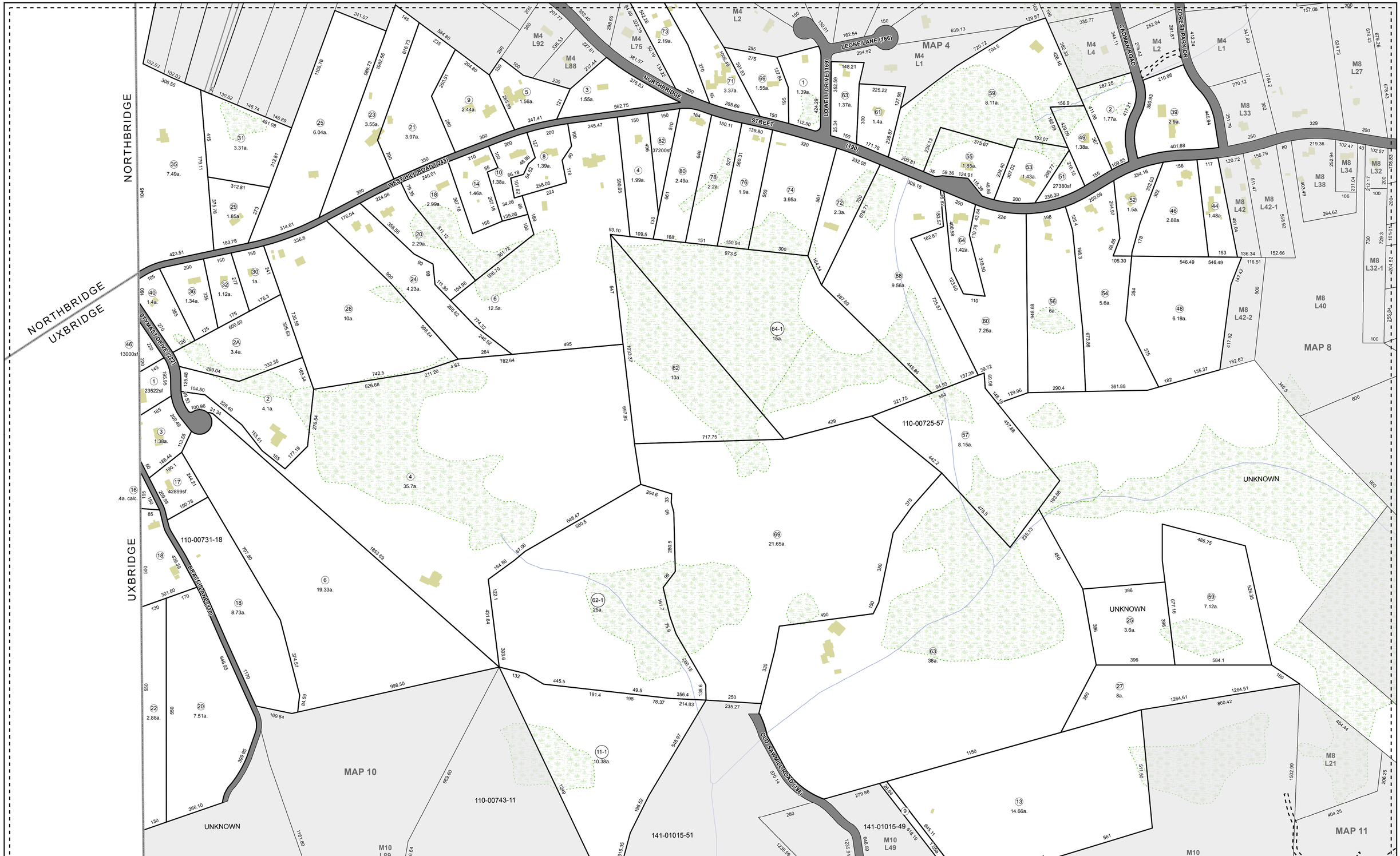

LEGEND

- PROPERTY PARCEL
- EASEMENT
- TOWN BOUNDARY
- STRUCTURES
- RIGHT OF WAY
- PRIVATE ROW
- RAIL ROW
- WATER BODIES
- STREAM
- MASS. DEP WETLANDS

NOTE

THE AREAS, BOUNDARIES AND DIMENSIONS SHOWN ON THIS TAX MAP ARE DERIVED FROM AERIAL PHOTOGRAPHS, GROUND SURVEYS AND RECORDED PLANS, MAPS, DEEDS AND WILLS AND ARE TO BE USED FOR TAX ASSESSMENT PURPOSES ONLY AND NOT FOR CONVEYANCE.

PRODUCED IN 2017 BY

CMRPC

2 WASHINGTON SQUARE, UNION STATION
WORCESTER, MA 01604

REVISED TO: JANUARY 1, 2017

ASSESSORS TAX MAP
TOWN OF MENDON
WORCESTER COUNTY, MASSACHUSETTS

200 100 0 200 Feet

SCALE 1 in = 200 feet

	4	
0	MAP NUMBER 7	8
	10	

Date: 3/2/2017 Path: H:\Projects\O_Mendon_GIS\M179_Assessor_Maps_24x36.mxd

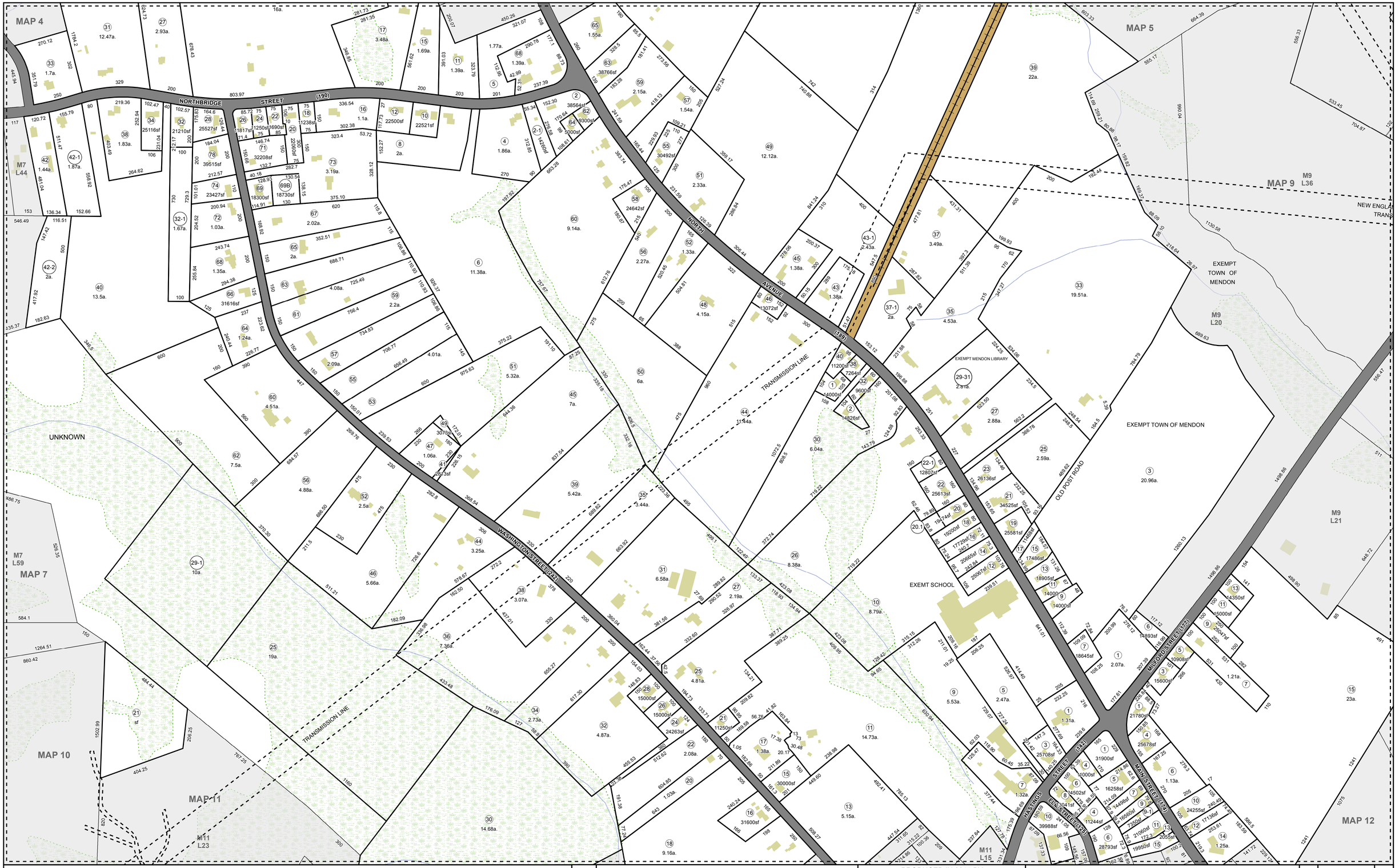

LEGEND

- PROPERTY PARCEL
- EASEMENT
- TOWN BOUNDARY
- STRUCTURES
- RIGHT OF WAY
- PRIVATE ROW
- RAIL ROW
- WATER BODIES
- STREAM
- MASS. DEP WETLANDS

N

NOTE

THE AREAS, BOUNDARIES AND DIMENSIONS SHOWN ON THIS TAX MAP ARE DERIVED FROM AERIAL PHOTOGRAPHS, GROUND SURVEYS AND RECORDED PLANS, MAPS, DEEDS AND WILLS AND ARE TO BE USED FOR TAX ASSESSMENT PURPOSES ONLY AND NOT FOR CONVEYANCE.

PRODUCED IN 2017 BY

CMRPC
Central Massachusetts Regional Planning Commission

2 WASHINGTON SQUARE, UNION STATION
WORCESTER, MA 01604

REVISED TO: JANUARY 1, 2017

ASSESSORS TAX MAP
TOWN OF MENDON
WORCESTER COUNTY, MASSACHUSETTS

200 100 0 200 Feet

SCALE1 in = 200 feet

	5	
7	MAP NUMBER 8	9
	11	

Date: 3/2/2017 Path: H:\Projects\O_Mendon_GIS\M179_Assessor_Maps_24x36.mxd

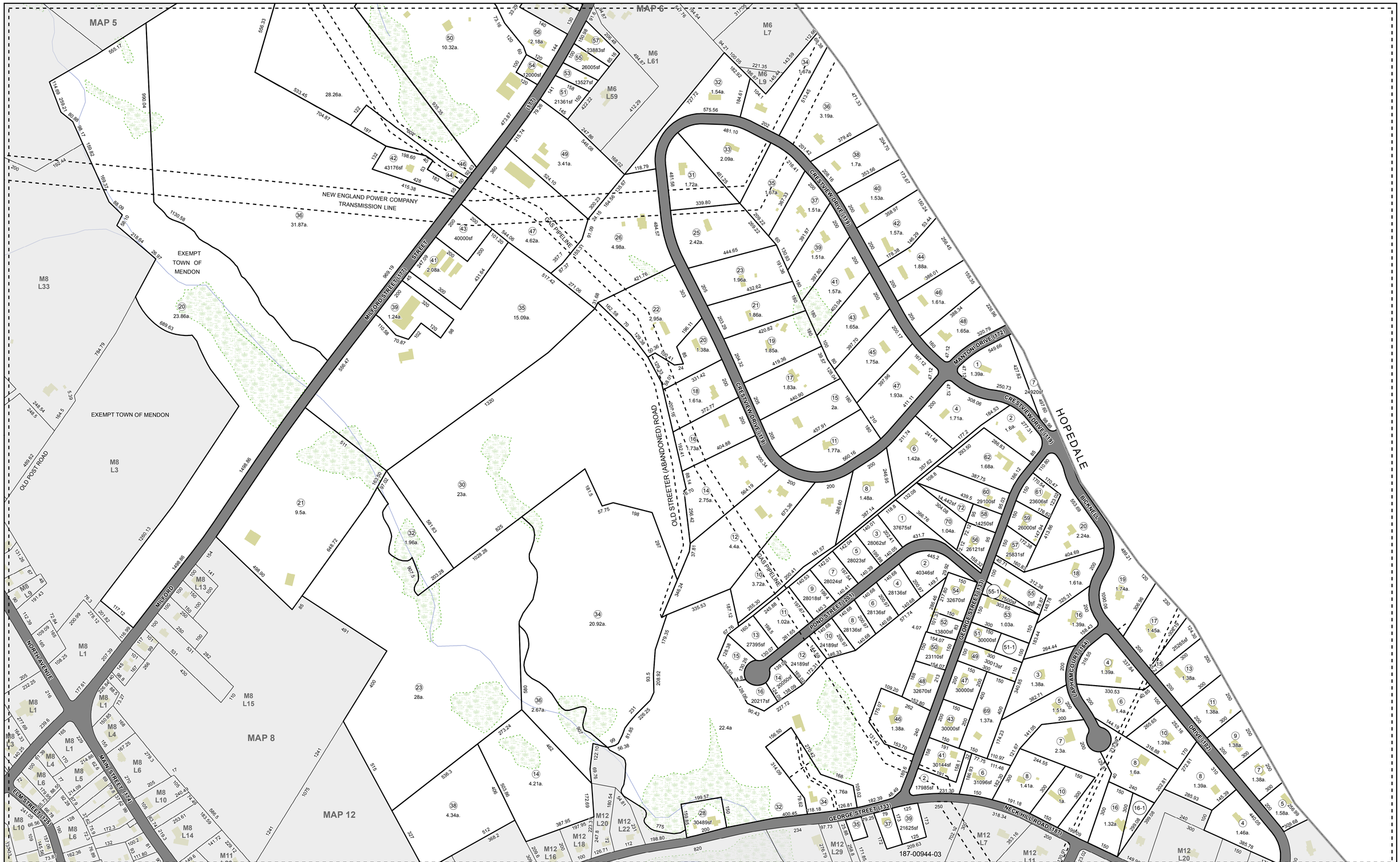

LEGEND

- PROPERTY PARCEL
- EASEMENT
- TOWN BOUNDARY
- STRUCTURES
- RIGHT OF WAY
- PRIVATE ROW
- RAIL ROW
- WATER BODIES
- STREAM
- MASS. DEP WETLANDS

NOTE

THE AREAS, BOUNDARIES AND DIMENSIONS SHOWN ON THIS TAX MAP ARE DERIVED FROM AERIAL PHOTOGRAPHS, GROUND SURVEYS AND RECORDED PLANS, MAPS, DEEDS AND WILLS AND ARE TO BE USED FOR TAX ASSESSMENT PURPOSES ONLY AND NOT FOR CONVEYANCE.

PRODUCED IN 2017 BY

CMRPC

2 WASHINGTON SQUARE, UNION STATION
WORCESTER, MA 01604

REVISED TO: JANUARY 1, 2017

ASSESSORS TAX MAP
TOWN OF MENDON
WORCESTER COUNTY, MASSACHUSETTS

200 100 0 200 Feet

SCALE 1 in = 200 feet

	6	
8	MAP NUMBER 9	0
	12	

Date: 3/2/2017 Path: H:\Projects\O_Mendon_GIS\M179_Assessor_Maps_24x36.mxd

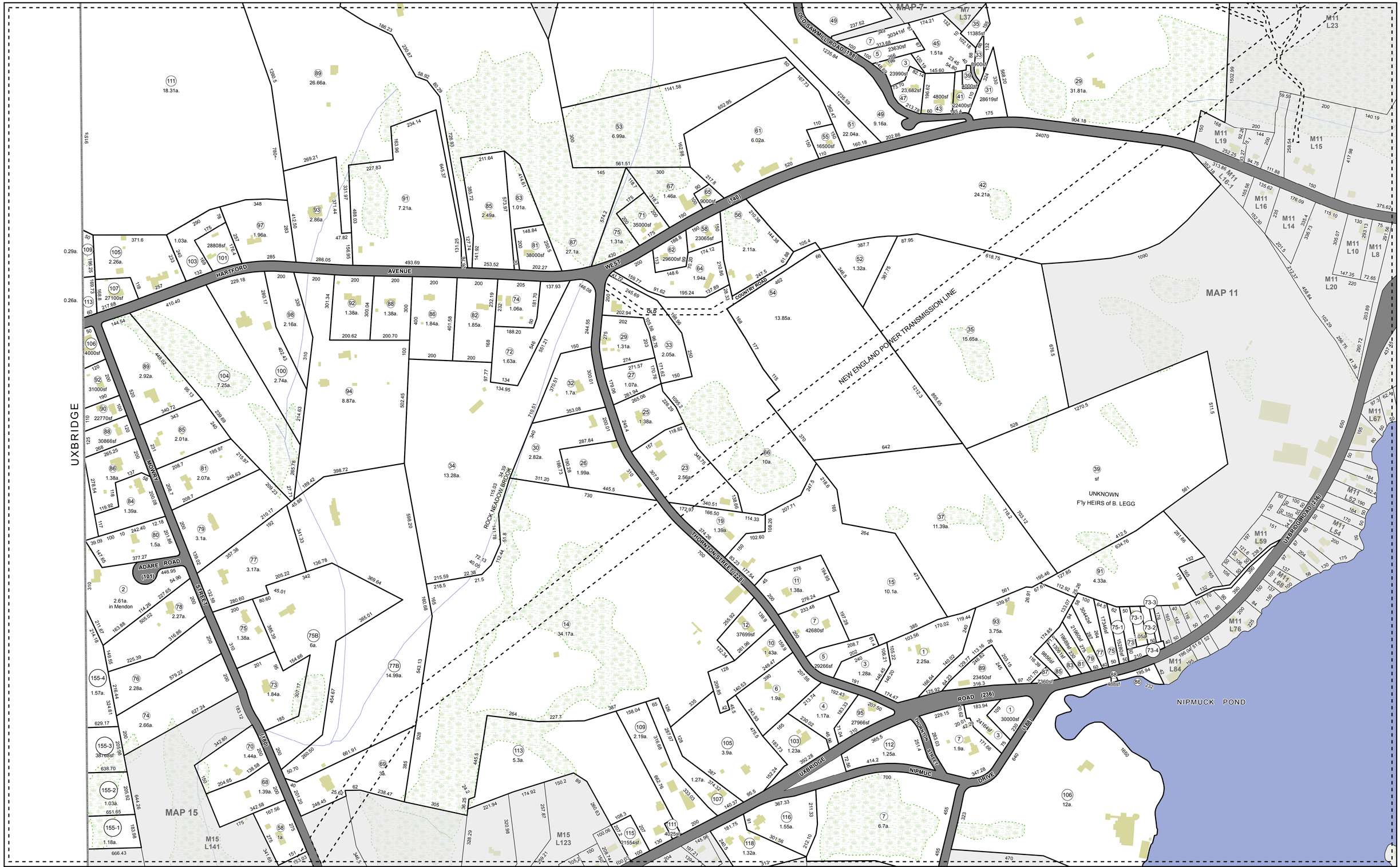

LEGEND

- PROPERTY PARCEL
- EASEMENT
- TOWN BOUNDARY
- STRUCTURES
- RIGHT OF WAY
- PRIVATE ROW
- RAIL ROW
- WATER BODIES
- STREAM
- MASS. DEP WETLANDS

NOTE

THE AREAS, BOUNDARIES AND DIMENSIONS SHOWN ON THIS TAX MAP ARE DERIVED FROM AERIAL PHOTOGRAPHS, GROUND SURVEYS AND RECORDED PLANS, MAPS, DEEDS AND WILLS AND ARE TO BE USED FOR TAX ASSESSMENT PURPOSES ONLY AND NOT FOR CONVEYANCE.

PRODUCED IN 2017 BY

CMRPC

2 WASHINGTON SQUARE, UNION STATION
WORCESTER, MA 01604

REVISED TO: JANUARY 1, 2017

ASSESSORS TAX MAP
TOWN OF MENDON
WORCESTER COUNTY, MASSACHUSETTS

200 100 0 200 Feet

SCALE 1 in = 200 feet

	7	
0	MAP NUMBER 10	11
	15	

Date: 3/2/2017 Path: H:\Projects\O_Mendon_GIS\M179_Assessor_Maps_24x36.mxd

ASSESSORS TAX MAP
TOWN OF MENDON
WORCESTER COUNTY, MASSACHUSETTS

LEGEND

PROPERTY PARCEL
EASEMENT
TOWN BOUNDARY
STRUCTURES
RIGHT OF WAY
PRIVATE ROW
RAIL ROW
WATER BODIES
STREAM
MASS. DEP WETLANDS

NOTE

THE AREAS, BOUNDARIES AND DIMENSIONS SHOWN ON THIS TAX MAP ARE DERIVED FROM AERIAL PHOTOGRAPHS, GROUND SURVEYS AND RECORDED PLANS, MAPS, DEEDS AND WILLS AND ARE TO BE USED FOR TAX ASSESSMENT PURPOSES ONLY AND NOT FOR CONVEYANCE.

PRODUCED IN 2017 BY
CMRPC
Central Massachusetts Regional Planning Commission
2 WASHINGTON SQUARE, UNION STATION
WORCESTER, MA 01604
REVISED TO: JANUARY 1, 2017

SCALE 1 in = 200 feet

	8	
10	MAP NUMBER 11	12
	16	

Date: 3/2/2017 Path: H:\Projects\O_Mendon_GIS\M179_Assessor_Maps_24x36.mxd

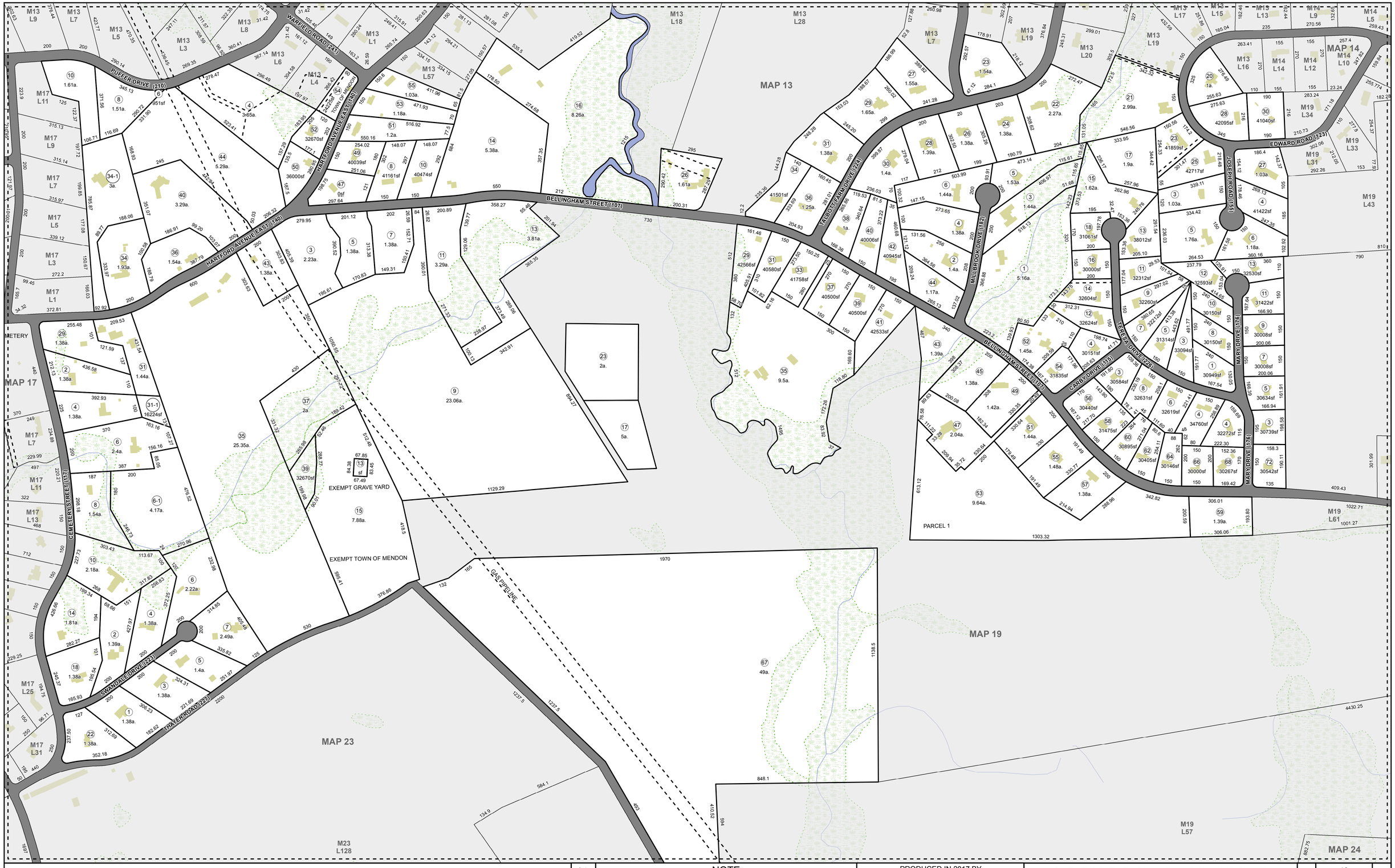

Date: 3/2/2017 Path: H:\Projects\O_Mendon_GIS\M179_Assessor_Maps_24x36.mxd

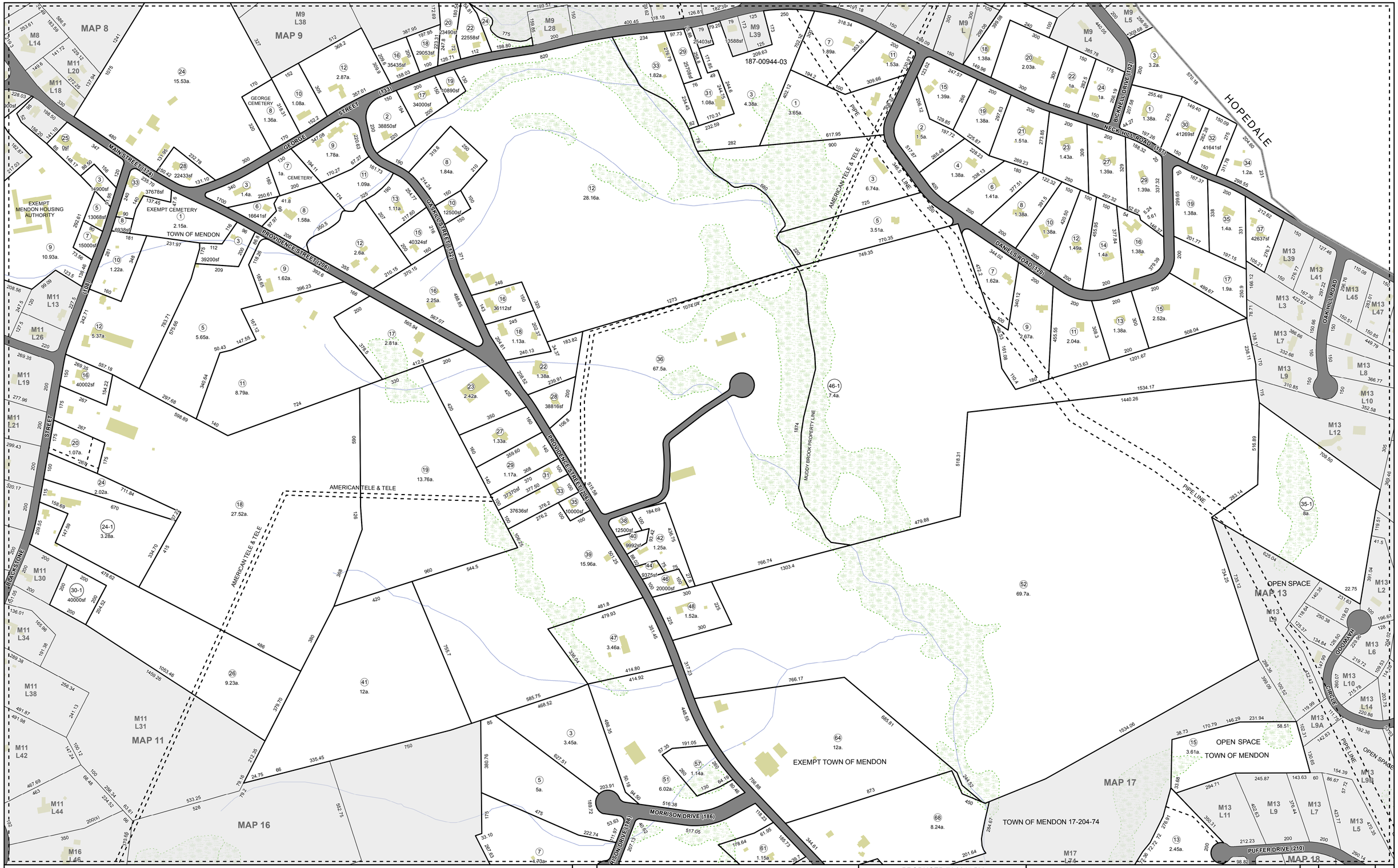

LEGEND

- PROPERTY PARCEL
- EASEMENT
- TOWN BOUNDARY
- STRUCTURES
- RIGHT OF WAY
- PRIVATE ROW
- RAIL ROW
- WATER BODIES
- STREAM
- MASS. DEP WETLANDS

NOTE

THE AREAS, BOUNDARIES AND DIMENSIONS SHOWN ON THIS TAX MAP ARE DERIVED FROM AERIAL PHOTOGRAPHS, GROUND SURVEYS AND RECORDED PLANS, MAPS, DEEDS AND WILLS AND ARE TO BE USED FOR TAX ASSESSMENT PURPOSES ONLY AND NOT FOR CONVEYANCE.

PRODUCED IN 2017 BY

CMRPC
Central Massachusetts Regional Planning Commission

2 WASHINGTON SQUARE, UNION STATION
WORCESTER, MA 01604

REVISED TO: JANUARY 1, 2017

ASSESSORS TAX MAP
TOWN OF MENDON
WORCESTER COUNTY, MASSACHUSETTS

200 100 0 200 Feet

SCALE 1 in = 200 feet

	9	
11	MAP NUMBER 12	13
	17	

Date: 3/2/2017 Path: H:\Projects\O_Mendon_GIS\M179_Assessor_Maps_24x36.mxd

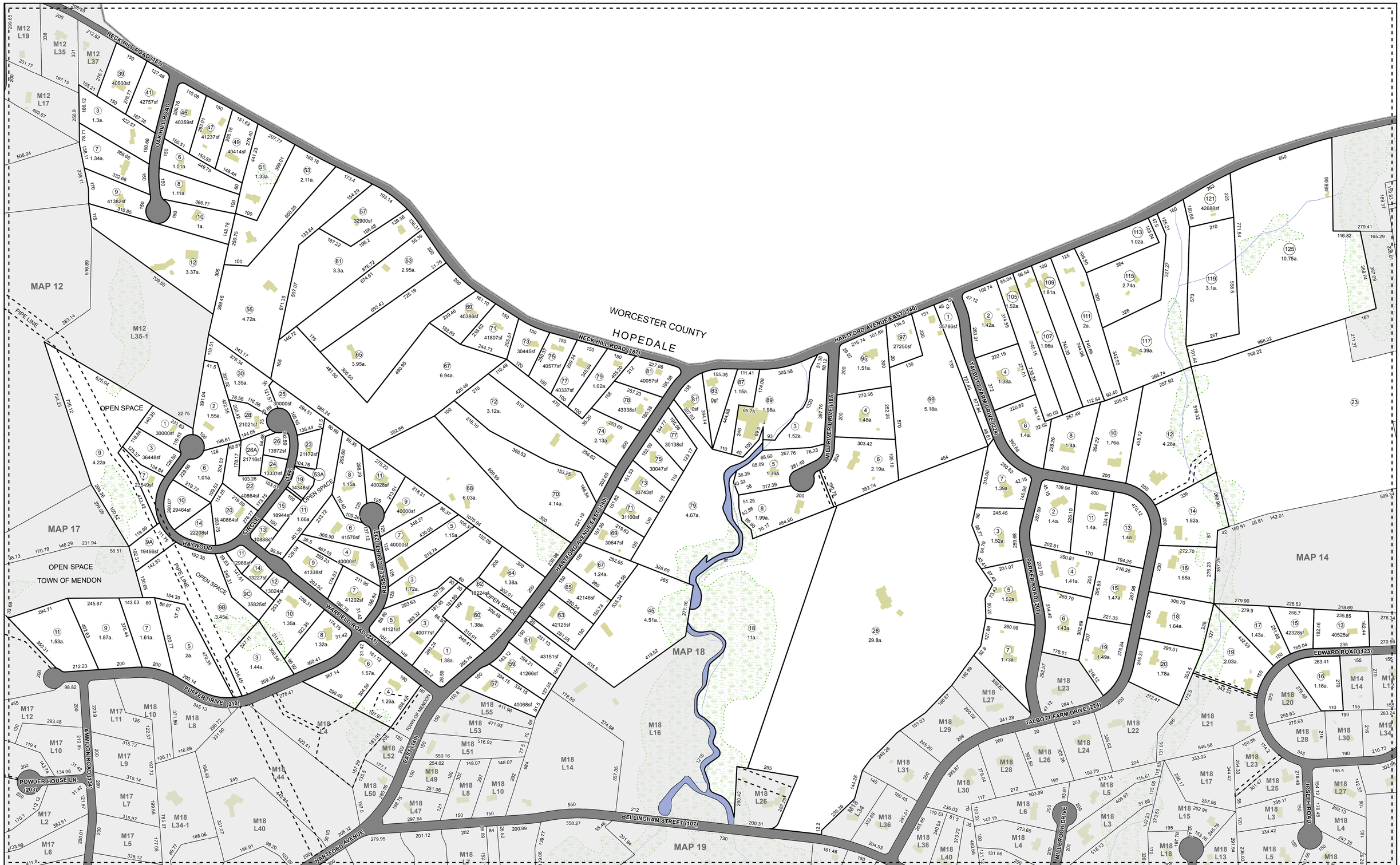

LEGEND

- PROPERTY PARCEL
- EASEMENT
- TOWN BOUNDARY
- STRUCTURES
- RIGHT OF WAY
- PRIVATE ROW
- RAIL ROW
- WATER BODIES
- STREAM
- MASS. DEP WETLANDS

NOTE

THE AREAS, BOUNDARIES AND DIMENSIONS SHOWN ON THIS TAX MAP ARE DERIVED FROM AERIAL PHOTOGRAPHS, GROUND SURVEYS AND RECORDED PLANS, MAPS, DEEDS AND WILLS AND ARE TO BE USED FOR TAX ASSESSMENT PURPOSES ONLY AND NOT FOR CONVEYANCE.

PRODUCED IN 2017 BY

CMRPC

2 WASHINGTON SQUARE, UNION STATION
WORCESTER, MA 01604

REVISED TO: JANUARY 1, 2017

ASSESSORS TAX MAP
TOWN OF MENDON
WORCESTER COUNTY, MASSACHUSETTS

200 100 0 200 Feet

SCALE1 in = 200 feet

	0	
12	MAP NUMBER 13	14
	18	

Date: 3/2/2017 Path: H:\Projects\O_Mendon_GIS\M179_Assessor_Maps_24x36.mxd

MAP 13

MAP 14

MAP 18

MAP 23

MAP 24

PARCEL 1

BELLINGHAM

NORFOLK COUNTY

CHARLES RIVER

NOTE:
TOWN LINE IS
CENTER OF RIVER

BELLINGHAM STREET (107)

TALBOTT FARM DRIVE (224)

EDWARD ROAD (123)

JOSEPH ROAD (115)

MILLBROOK DRIVE (192)

TERESA DRIVE (226)

CARBY DRIVE (115)

MARY DRIVE (176)

BARROWS ROAD (104)

CAPE ROAD (140)

BASS STREET (100)

GAS PIPELINE

LEGEND

- PROPERTY PARCEL
- EASEMENT
- TOWN BOUNDARY
- STRUCTURES
- RIGHT OF WAY
- PRIVATE ROW
- RAIL ROW
- WATER BODIES
- STREAM
- MASS. DEP WETLANDS

NOTE

THE AREAS, BOUNDARIES AND DIMENSIONS SHOWN ON THIS TAX MAP ARE DERIVED FROM AERIAL PHOTOGRAPHS, GROUND SURVEYS AND RECORDED PLANS, MAPS, DEEDS AND WILLS AND ARE TO BE USED FOR TAX ASSESSMENT PURPOSES ONLY AND NOT FOR CONVEYANCE.

PRODUCED IN 2017 BY

CMRPC

2 WASHINGTON SQUARE, UNION STATION
WORCESTER, MA 01604

REVISED TO: JANUARY 1, 2017

ASSESSORS TAX MAP
TOWN OF MENDON
WORCESTER COUNTY, MASSACHUSETTS

200 100 0 200 Feet

SCALE1 in = 200 feet

	14	
18	MAP NUMBER 19	0
	24	

Date: 3/2/2017 Path: H:\Projects\O_Mendon_GIS\M179_Assessor_Maps_24x36.mxd

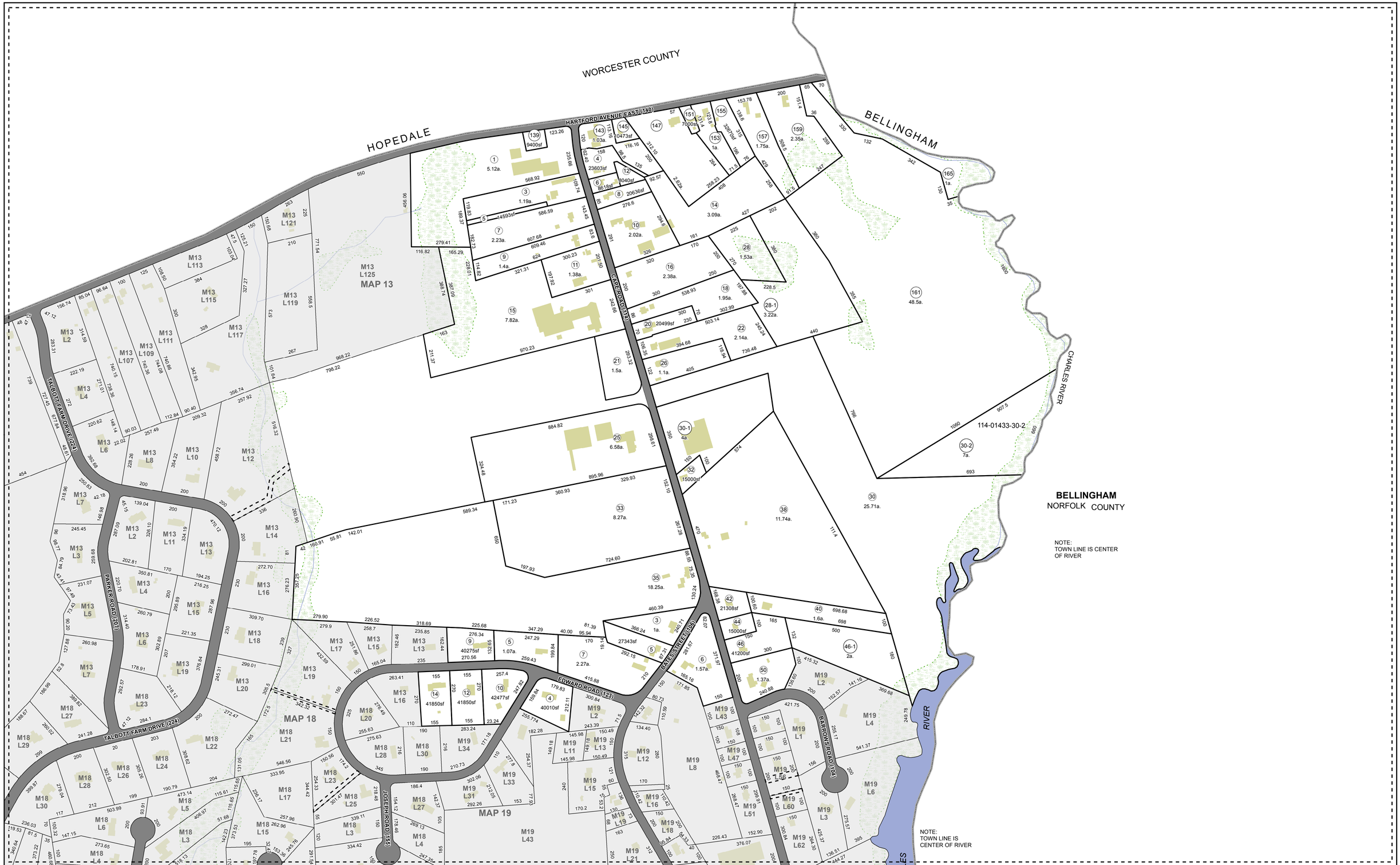

LEGEND

- PROPERTY PARCEL
- EASEMENT
- TOWN BOUNDARY
- STRUCTURES
- RIGHT OF WAY
- PRIVATE ROW
- RAIL ROW
- WATER BODIES
- STREAM
- MASS. DEP WETLANDS

N

NOTE

THE AREAS, BOUNDARIES AND DIMENSIONS SHOWN ON THIS TAX MAP ARE DERIVED FROM AERIAL PHOTOGRAPHS, GROUND SURVEYS AND RECORDED PLANS, MAPS, DEEDS AND WILLS AND ARE TO BE USED FOR TAX ASSESSMENT PURPOSES ONLY AND NOT FOR CONVEYANCE.

PRODUCED IN 2017 BY

CMRPC

2 WASHINGTON SQUARE, UNION STATION
WORCESTER, MA 01604

REVISED TO: JANUARY 1, 2017

ASSESSORS TAX MAP
TOWN OF MENDON
WORCESTER COUNTY, MASSACHUSETTS

200 100 0 200 Feet

SCALE 1 in = 200 feet

	0	
13	MAP NUMBER 14	0
	19	

Date: 3/2/2017 Path: H:\Projects\O_Mendon_GIS\M179_Assessor_Maps_24x36.mxd

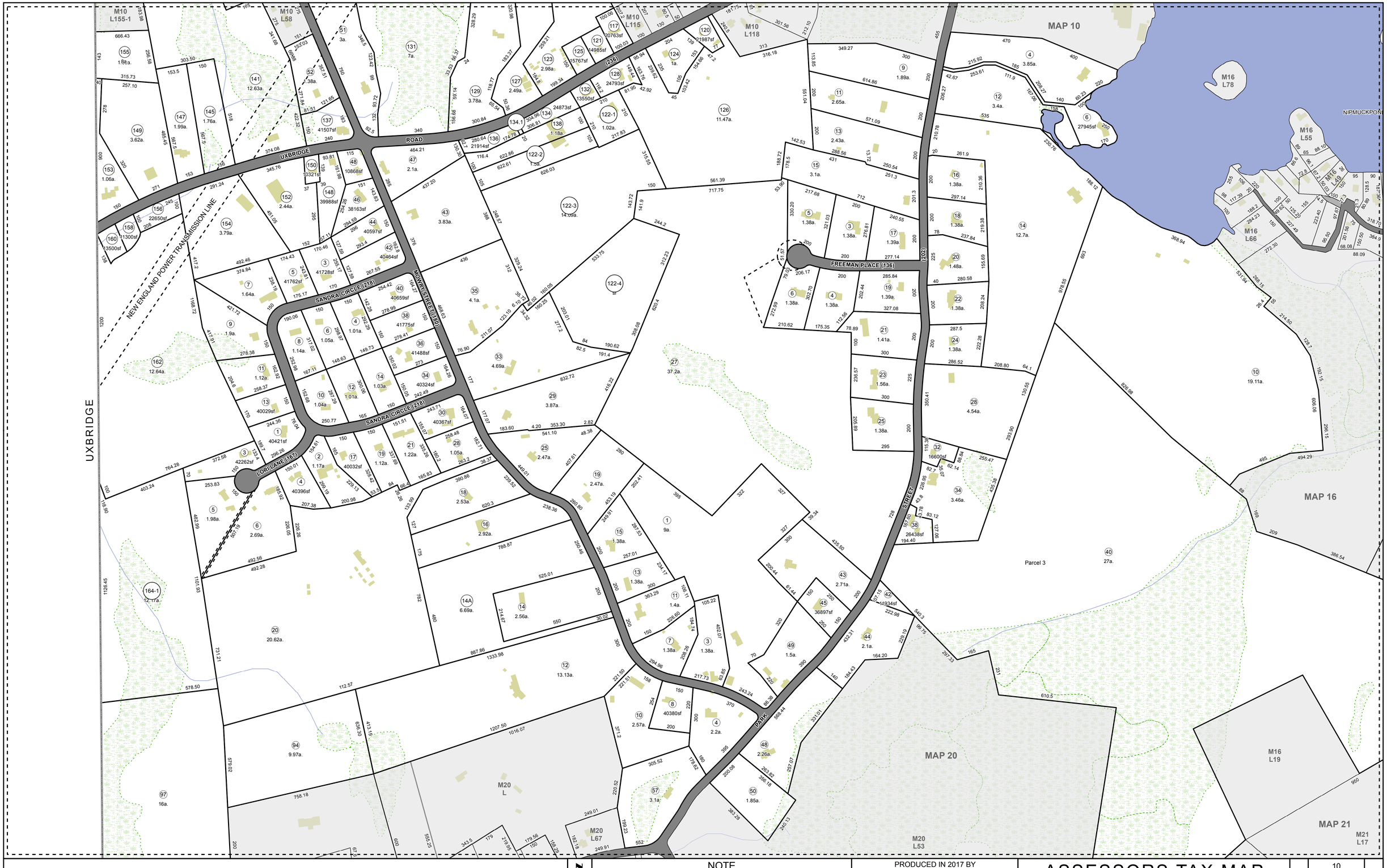

LEGEND

- PROPERTY PARCEL
- EASEMENT
- TOWN BOUNDARY
- STRUCTURES
- RIGHT OF WAY
- PRIVATE ROW
- RAIL ROW
- WATER BODIES
- STREAM
- MASS. DEP WETLANDS

NOTE

THE AREAS, BOUNDARIES AND DIMENSIONS SHOWN ON THIS TAX MAP ARE DERIVED FROM AERIAL PHOTOGRAPHS, GROUND SURVEYS AND RECORDED PLANS, MAPS, DEEDS AND WILLS AND ARE TO BE USED FOR TAX ASSESSMENT PURPOSES ONLY AND NOT FOR CONVEYANCE.

PRODUCED IN 2017 BY

CMRPC

2 WASHINGTON SQUARE, UNION STATION
WORCESTER, MA 01604

REVISED TO: JANUARY 1, 2017

ASSESSORS TAX MAP
TOWN OF MENDON
WORCESTER COUNTY, MASSACHUSETTS

200 100 0 200 Feet

SCALE 1 in = 200 feet

	10	
0	MAP NUMBER 15	16
	20	

Date: 3/2/2017 Path: H:\Projects\O_Mendon_GIS\M179_Assessor_Maps_24x36.mxd

MAP 15

MAP 16

EXEMPT TOWN OF MENDON

M21 L13

MAP 21

M21 L18

PARCEL I

A TOWN OF MENDON

UXBRIDGE

PARK STREET (302)

PLEASANT STREET (204)

ASYLUM STREET (400)

MASS LAND CONSERVATION TRUST

TOWN OF MENDON

MAP 25

MAP 26

M21 L129

M21 L139

M21 L159

M21 L157

M26 L161

LEGEND

- PROPERTY PARCEL
- EASEMENT
- TOWN BOUNDARY
- STRUCTURES
- RIGHT OF WAY
- PRIVATE ROW
- RAIL ROW
- WATER BODIES
- STREAM
- MASS. DEP WETLANDS

NOTE

THE AREAS, BOUNDARIES AND DIMENSIONS SHOWN ON THIS TAX MAP ARE DERIVED FROM AERIAL PHOTOGRAPHS, GROUND SURVEYS AND RECORDED PLANS, MAPS, DEEDS AND WILLS AND ARE TO BE USED FOR TAX ASSESSMENT PURPOSES ONLY AND NOT FOR CONVEYANCE.

PRODUCED IN 2017 BY
CMRPC
Central Massachusetts Regional Planning Commission
2 WASHINGTON SQUARE, UNION STATION
WORCESTER, MA 01604
REVISED TO: JANUARY 1, 2017

ASSESSORS TAX MAP
TOWN OF MENDON
WORCESTER COUNTY, MASSACHUSETTS

200 100 0 200 Feet

SCALE1 in = 200 feet

15 | 0 | MAP NUMBER 20 | 21 | 25

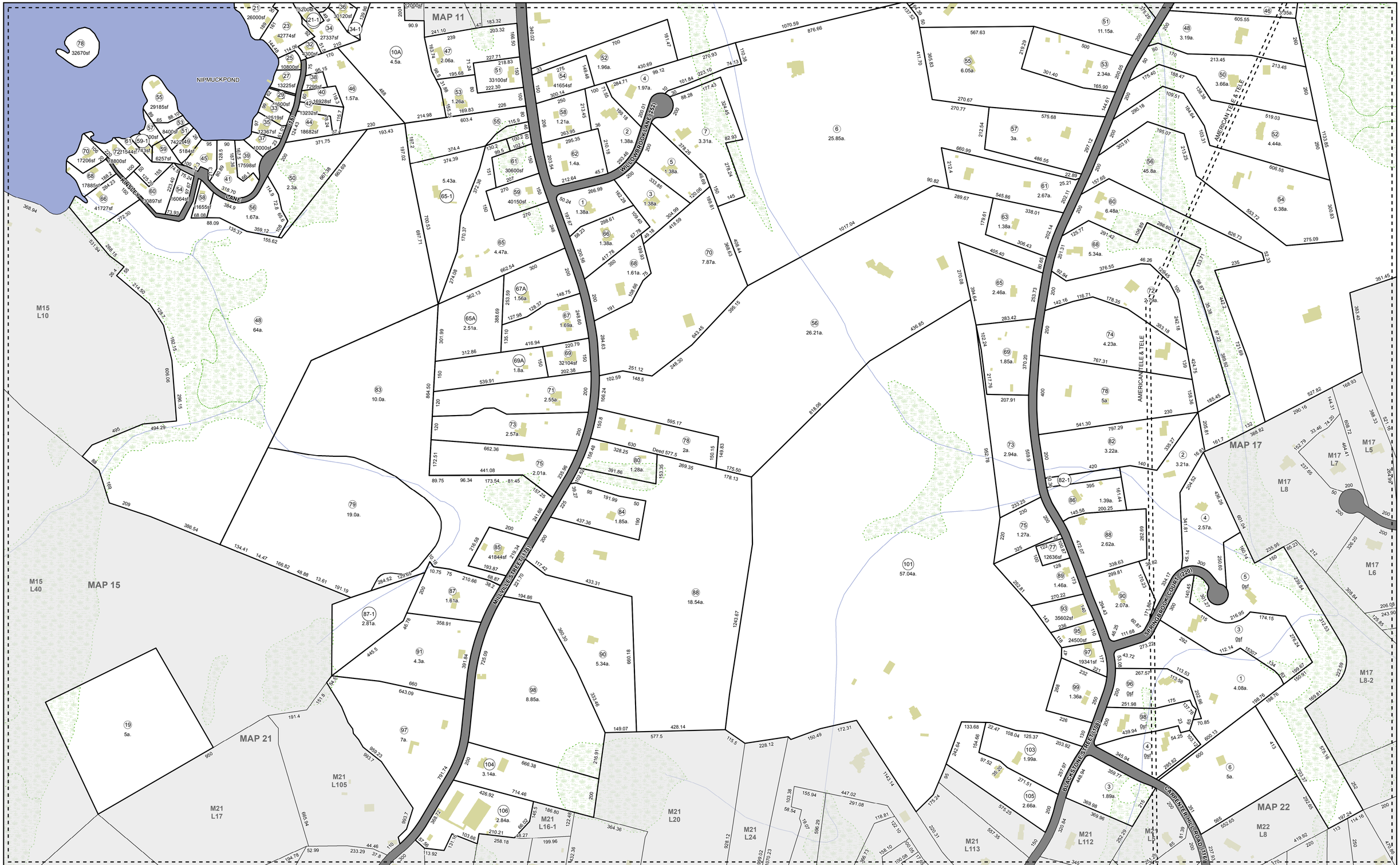

LEGEND

- PROPERTY PARCEL
- EASEMENT
- TOWN BOUNDARY
- STRUCTURES
- RIGHT OF WAY
- PRIVATE ROW
- RAIL ROW
- WATER BODIES
- STREAM
- MASS. DEP WETLANDS

NOTE

THE AREAS, BOUNDARIES AND DIMENSIONS SHOWN ON THIS TAX MAP ARE DERIVED FROM AERIAL PHOTOGRAPHS, GROUND SURVEYS AND RECORDED PLANS, MAPS, DEEDS AND WILLS AND ARE TO BE USED FOR TAX ASSESSMENT PURPOSES ONLY AND NOT FOR CONVEYANCE.

PRODUCED IN 2017 BY

CMRPC
Central Massachusetts Regional Planning Commission
2 WASHINGTON SQUARE, UNION STATION
WORCESTER, MA 01604

REVISED TO: JANUARY 1, 2017

ASSESSORS TAX MAP
TOWN OF MENDON
WORCESTER COUNTY, MASSACHUSETTS

200 100 0 200 Feet

SCALE1 in = 200 feet

	11	
15	MAP NUMBER 16	17
	21	

Date: 3/2/2017 Path: H:\Projects\O_Mendon_GIS\M179_Assessor_Maps_24x36.mxd

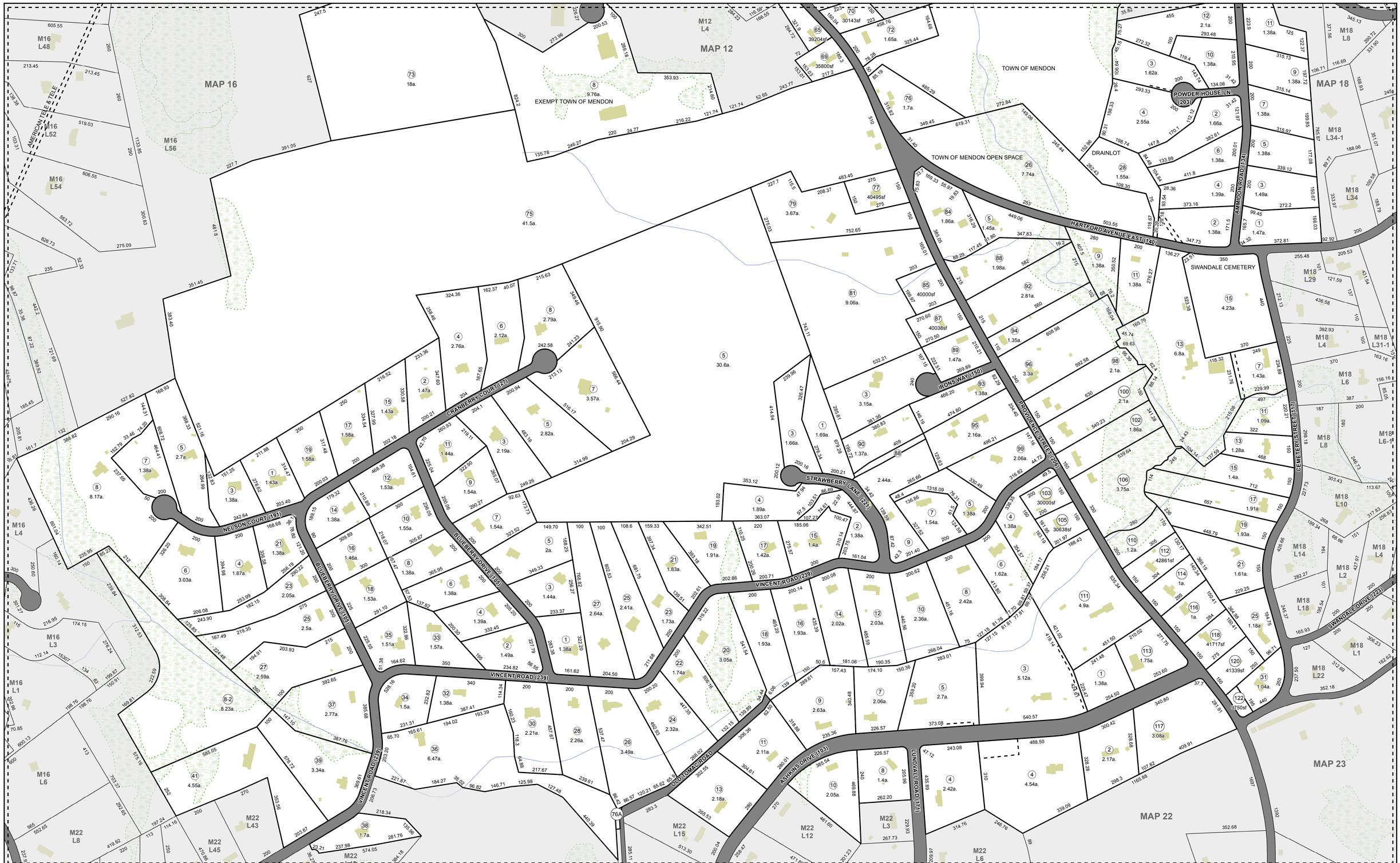

LEGEND

- PROPERTY PARCEL
- EASEMENT
- TOWN BOUNDARY
- STRUCTURES
- RIGHT OF WAY
- PRIVATE ROW
- RAIL ROW
- WATER BODIES
- STREAM
- MASS. DEP WETLANDS

N

NOTE

THE AREAS, BOUNDARIES AND DIMENSIONS SHOWN ON THIS TAX MAP ARE DERIVED FROM AERIAL PHOTOGRAPHS, GROUND SURVEYS AND RECORDED PLANS, MAPS, DEEDS AND WILLS AND ARE TO BE USED FOR TAX ASSESSMENT PURPOSES ONLY AND NOT FOR CONVEYANCE.

PRODUCED IN 2017 BY

CMRPC
Central Massachusetts Regional Planning Commission

2 WASHINGTON SQUARE, UNION STATION
WORCESTER, MA 01604

REVISED TO: JANUARY 1, 2017

ASSESSORS TAX MAP
TOWN OF MENDON
WORCESTER COUNTY, MASSACHUSETTS

200 100 0 200 Feet

SCALE1 in = 200 feet

	12	
16	MAP NUMBER 17	18
	22	

Date: 3/2/2017 Path: H:\Projects\O_Mendon_GIS\M179_Assessor_Maps_24x36.mxd

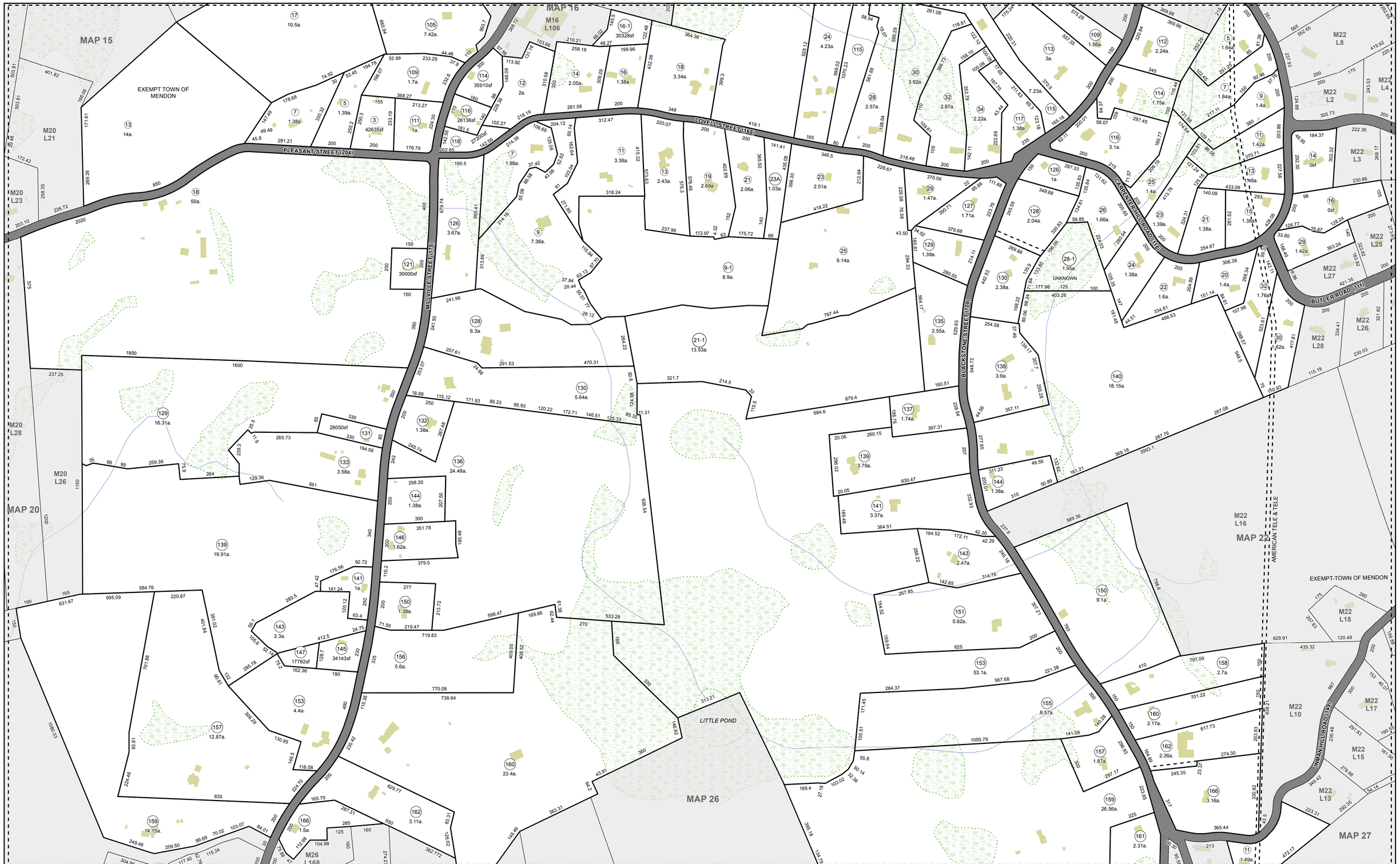

LEGEND

- PROPERTY PARCEL
- EASEMENT
- TOWN BOUNDARY
- STRUCTURES
- RIGHT OF WAY
- PRIVATE ROW
- RAIL ROW
- WATER BODIES
- STREAM
- MASS. DEP WETLANDS

NOTE

THE AREAS, BOUNDARIES AND DIMENSIONS SHOWN ON THIS TAX MAP ARE DERIVED FROM AERIAL PHOTOGRAPHS, GROUND SURVEYS AND RECORDED PLANS, MAPS, DEEDS AND WILLS AND ARE TO BE USED FOR TAX ASSESSMENT PURPOSES ONLY AND NOT FOR CONVEYANCE.

PRODUCED IN 2017 BY
CMRPC
Central Massachusetts Regional Planning Commission
2 WASHINGTON SQUARE, UNION STATION
WORCESTER, MA 01604
REVISED TO: JANUARY 1, 2017

ASSESSORS TAX MAP
TOWN OF MENDON
WORCESTER COUNTY, MASSACHUSETTS

200 100 0 200 Feet

SCALE1 in = 200 feet

	16	
20	MAP NUMBER 21	22
	26	

Date: 3/2/2017 Path: H:\Projects\O_Mendon_GIS\M179_Assessor_Maps_24x36.mxd

MAP 16
MAP 17
MAP 21
MAP 23
MAP 27
EXEMPT-TOWN OF MENDON
CARPENTER HILL ROAD (139)
BUTLER ROAD (111)
BUTLER ROAD (111)
VINCENT ROAD (256)
ASHKINS DRIVE (103)
LUNDVALL ROAD (171)
QUISSETT ROAD (242)
QUISSETT ROAD (242)
PROVIDENCE STREET (206)
INMAN HILL ROAD (149)
AMERICAN TELE & TELE
M16 L6
M17 L41
M17 L38
M17 L13
M17 L10
M17 L4
M17 L4
M21 L5
M21 L7
M21 L9
M21 L11
M21 L13
M21 L14
M21 L15
M21 L16
M21 L29
M21 L20
M21 L32
M21 L30
M23 L154
M23 L3
M23 L2
M23 L159
M23 L161
M27 L43
M27 L51
1 17.26a.
2 2.16a.
3 1.39a.
4 1.4a.
5 1.5a.
6 3.69a.
7 15.14a.
8 4.88a.
9 4.13a.
10 4.33a.
11 10.37a.
12 2.93a.
13 1.76a.
14 13.97a.
15 5.89a.
16 33.69a.
17 2.62a.
18 1.42a.
19 4.43a.
20 40082sf
21 10.67a.
22 1.07a.
23 2.05a.
24 40865sf
25 10.67a.
26 1.78a.
27 1.39a.
28 1.79a.
30 2.04a.
31 14.13a.
32 2.7a.
33 37.07a.
34 4.23a.
69 14.35a.
71 17.18a.
76 33.64a.
76B 357388sf
125 44.4a.
131 2.5a.
145 31011sf
NOTE
THE AREAS, BOUNDARIES AND DIMENSIONS SHOWN ON THIS TAX MAP ARE DERIVED FROM AERIAL PHOTOGRAPHS, GROUND SURVEYS AND RECORDED PLANS, MAPS, DEEDS AND WILLS AND ARE TO BE USED FOR TAX ASSESSMENT PURPOSES ONLY AND NOT FOR CONVEYANCE.
LEGEND
PROPERTY PARCEL
EASEMENT
TOWN BOUNDARY
STRUCTURES
RIGHT OF WAY
PRIVATE ROW
RAIL ROW
WATER BODIES
STREAM
MASS. DEP WETLANDS
PRODUCED IN 2017 BY
CMRPC
Central Massachusetts Regional Planning Commission
2 WASHINGTON SQUARE, UNION STATION
WORCESTER, MA 01604
REVISED TO: JANUARY 1, 2017
ASSESSORS TAX MAP
TOWN OF MENDON
WORCESTER COUNTY, MASSACHUSETTS
200 100 0 200 Feet
SCALE 1 in = 200 feet
17
21
MAP NUMBER
22
23
27
Date: 3/2/2017 Path: H:\Projects\O_Mendon_GIS\M179_Assessor_Maps_24x36.mxd

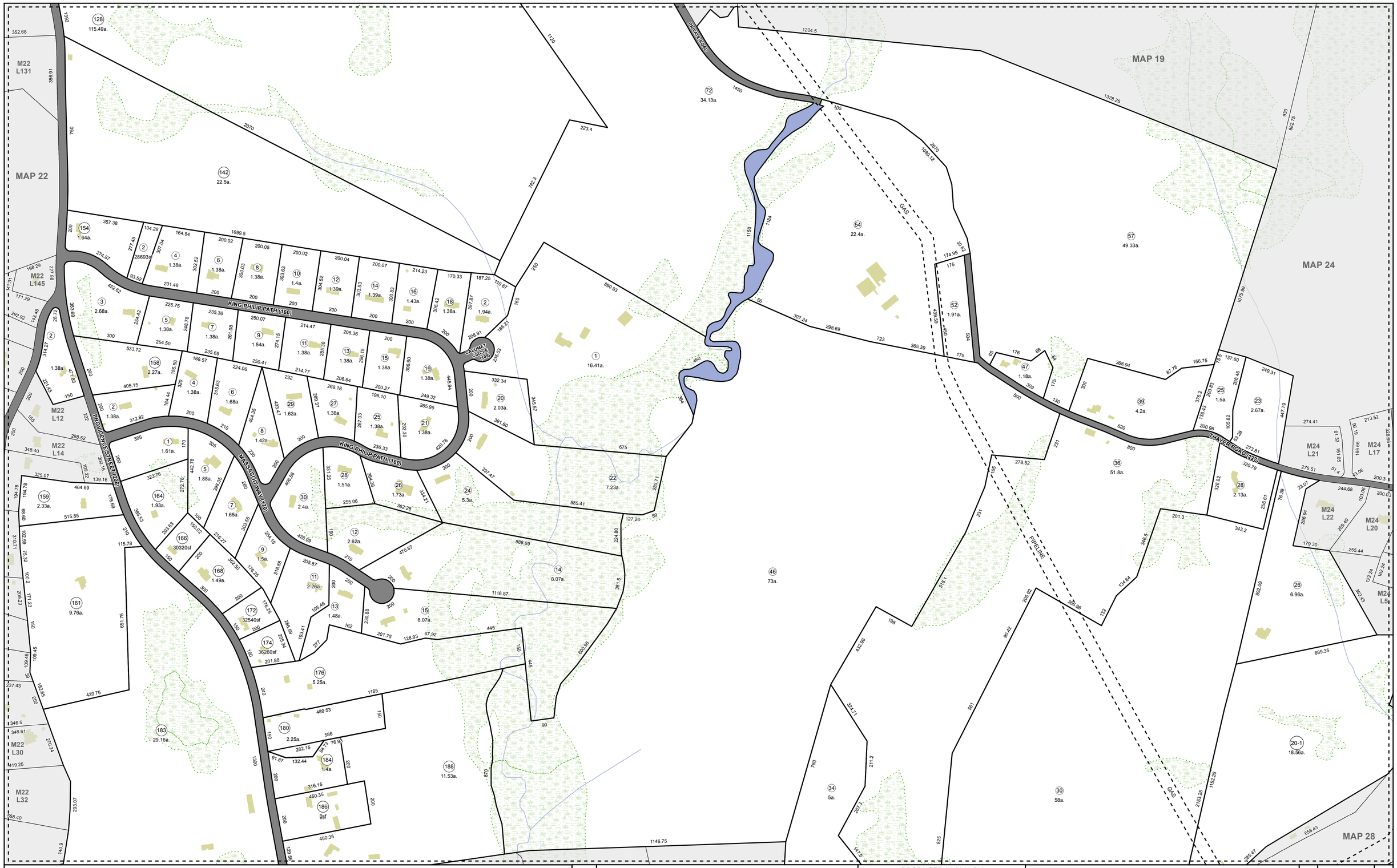

LEGEND

PROPERTY PARCEL
EASEMENT
TOWN BOUNDARY
STRUCTURES
RIGHT OF WAY
PRIVATE ROW
RAIL ROW
WATER BODIES
STREAM
MASS. DEP WETLANDS

NOTE

THE AREAS, BOUNDARIES AND DIMENSIONS SHOWN ON THIS TAX MAP ARE DERIVED FROM AERIAL PHOTOGRAPHS, GROUND SURVEYS AND RECORDED PLANS, MAPS, DEEDS AND WILLS AND ARE TO BE USED FOR TAX ASSESSMENT PURPOSES ONLY AND NOT FOR CONVEYANCE.

PRODUCED IN 2017 BY
CMRPC
Central Massachusetts Regional Planning Commission
2 WASHINGTON SQUARE, UNION STATION
WORCESTER, MA 01604
REVISED TO: JANUARY 1, 2017

ASSESSORS TAX MAP
TOWN OF MENDON
WORCESTER COUNTY, MASSACHUSETTS

200 100 0 200 Feet

SCALE1 in = 200 feet

	18	
22	MAP NUMBER 23	24
	28	

Date: 3/2/2017 Path: H:\Projects\O_Mendon_GIS\M179_Assessor_Maps_24x36.mxd

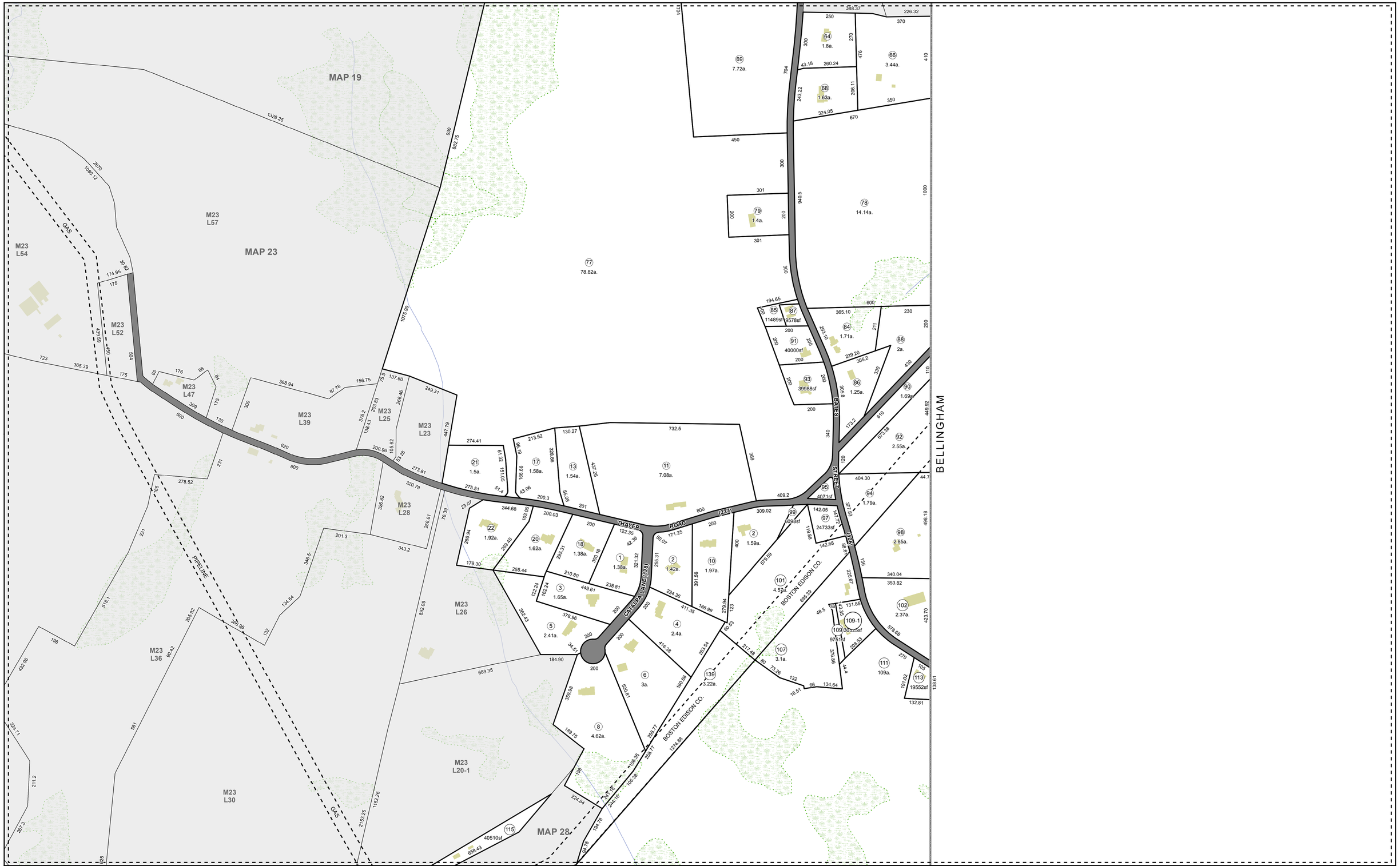

LEGEND

- PROPERTY PARCEL
- EASEMENT
- TOWN BOUNDARY
- STRUCTURES
- RIGHT OF WAY
- PRIVATE ROW
- RAIL ROW
- WATER BODIES
- STREAM
- MASS. DEP WETLANDS

N

NOTE

THE AREAS, BOUNDARIES AND DIMENSIONS SHOWN ON THIS TAX MAP ARE DERIVED FROM AERIAL PHOTOGRAPHS, GROUND SURVEYS AND RECORDED PLANS, MAPS, DEEDS AND WILLS AND ARE TO BE USED FOR TAX ASSESSMENT PURPOSES ONLY AND NOT FOR CONVEYANCE.

PRODUCED IN 2017 BY

CMRPC

2 WASHINGTON SQUARE, UNION STATION
WORCESTER, MA 01604

REVISED TO: JANUARY 1, 2017

ASSESSORS TAX MAP
TOWN OF MENDON
WORCESTER COUNTY, MASSACHUSETTS

200 100 0 200 Feet

SCALE 1 in = 200 feet

	19	
23	MAP NUMBER 24	0
	29	

Date: 3/2/2017 Path: H:\Projects\O_Mendon_GIS\M179_Assessor_Maps_24x36.mxd

MAP 20

MASS LAND CONSERVATION TRUST

TOWN OF MENDON

M20 L39

M20 L40

M20 L41

M20 L45-1

MASS LAND CONSERVATION TRUST

MASS LAND CONSERVATION TRUST

MAP 21

M26 L161

M26 L165

M26 L167

M26 L171

MAP 26

EXEMPT
TOWN OF MENDON

M26 L203

TOWN OF MENDON

TOWN OF MENDON

UXBRIDGE

ASYLUM STREET (1030)

SOUTHWICK STREET (239)

TOWER ROAD (123)

MILLVILLE

(10) 80.31a.

(16) 30.33a.

(53) 5.74a.

(49) 5.1a.

(51) 1.6a.

(50) 1.38a.

(52) 1a.

(44) 1.85a.

(46) 1.82a.

(47) 3.37a.

(55) 2.63a.

(56) 2.25a.

(57) 2.55a.

(14) 1.21a.

(15) 4.76a.

(13) 1.38a.

(11) 1.6a.

(9) 1.34a.

(5) 56.47a.

(6) 36.6a.

(173) 19.84a.

(173A) 4.85a.

(173B) 1.6a.

(3) 19.46a.

(6) 1a.

(1) 10.09a.

(5) 4.4a.

(2) 1.33a.

(4) 2.51a.

(2-1) 9600sf

LEGEND

- PROPERTY PARCEL
- EASEMENT
- TOWN BOUNDARY
- STRUCTURES
- RIGHT OF WAY
- PRIVATE ROW
- RAIL ROW
- WATER BODIES
- STREAM
- MASS. DEP WETLANDS

NOTE

THE AREAS, BOUNDARIES AND DIMENSIONS SHOWN ON THIS TAX MAP ARE DERIVED FROM AERIAL PHOTOGRAPHS, GROUND SURVEYS AND RECORDED PLANS, MAPS, DEEDS AND WILLS AND ARE TO BE USED FOR TAX ASSESSMENT PURPOSES ONLY AND NOT FOR CONVEYANCE.

PRODUCED IN 2017 BY

CMRPC
Central Massachusetts Regional Planning Commission

2 WASHINGTON SQUARE, UNION STATION
WORCESTER, MA 01604

REVISED TO: JANUARY 1, 2017

ASSESSORS TAX MAP
TOWN OF MENDON
WORCESTER COUNTY, MASSACHUSETTS

200 100 0 200 Feet

SCALE 1 in = 200 feet

	20	
0	MAP NUMBER 25	26
	0	

Date: 3/2/2017 Path: H:\Projects\O_Mendon_GIS\M179_Assessor_Maps_24x36.mxd

MAP 21
MAP 22
MAP 25
MAP 27
M21 L162
M21 L166
M21 L157
M21 L159
M21 L161
M21 L11
M22 L15
M22 L13
M27 L74
M27 L72
M27 L66
EXEMPT TOWN OF MENDON
INMAN HILL ROAD
OLD DANIELSVILLE ROAD (107)
WOOD DRIVE (255)
MILLVILLE STREET (178)
CHAPIN COURT (113)
BLACKSTONE STREET (106)
GREEN STREET
SEPTIC EASE.
MILLVILLE
BLACKSTONE

LEGEND

- PROPERTY PARCEL
- EASEMENT
- TOWN BOUNDARY
- STRUCTURES
- RIGHT OF WAY
- PRIVATE ROW
- RAIL ROW
- WATER BODIES
- STREAM
- MASS. DEP WETLANDS

NOTE

THE AREAS, BOUNDARIES AND DIMENSIONS SHOWN ON THIS TAX MAP ARE DERIVED FROM AERIAL PHOTOGRAPHS, GROUND SURVEYS AND RECORDED PLANS, MAPS, DEEDS AND WILLS AND ARE TO BE USED FOR TAX ASSESSMENT PURPOSES ONLY AND NOT FOR CONVEYANCE.

PRODUCED IN 2017 BY
CMRPC
Central Massachusetts Regional Planning Commission
2 WASHINGTON SQUARE, UNION STATION
WORCESTER, MA 01604
REVISED TO: JANUARY 1, 2017

ASSESSORS TAX MAP
TOWN OF MENDON
WORCESTER COUNTY, MASSACHUSETTS

200 100 0 200 Feet
SCALE1 in = 200 feet

21 | 25 | MAP NUMBER 26 | 27 | 0

Date: 3/2/2017 Path: H:\Projects\O_Mendon_GIS\M179_Assessor_Maps_24x36.mxd

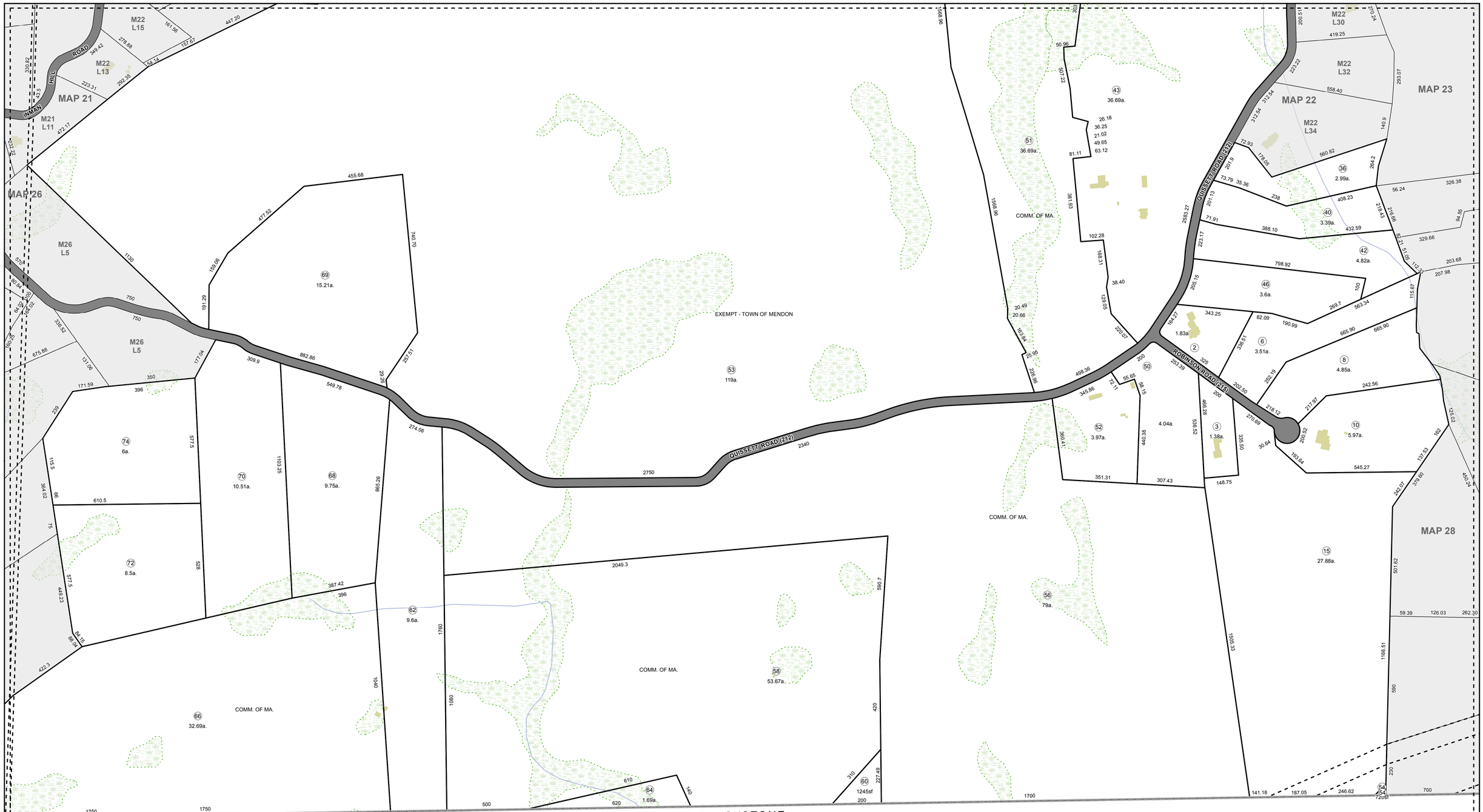

LEGEND

- PROPERTY PARCEL
- EASEMENT
- TOWN BOUNDARY
- STRUCTURES
- RIGHT OF WAY
- PRIVATE ROW
- RAIL ROW
- WATER BODIES
- STREAM
- MASS. DEP WETLANDS

N

NOTE

THE AREAS, BOUNDARIES AND DIMENSIONS SHOWN ON THIS TAX MAP ARE DERIVED FROM AERIAL PHOTOGRAPHS, GROUND SURVEYS AND RECORDED PLANS, MAPS, DEEDS AND WILLS AND ARE TO BE USED FOR TAX ASSESSMENT PURPOSES ONLY AND NOT FOR CONVEYANCE.

PRODUCED IN 2017 BY

CMRPC

Central Massachusetts Regional Planning Commission

2 WASHINGTON SQUARE, UNION STATION
WORCESTER, MA 01604

REVISED TO: JANUARY 1, 2017

ASSESSORS TAX MAP
TOWN OF MENDON
WORCESTER COUNTY, MASSACHUSETTS

200 100 0 200 Feet

SCALE1 in = 200 feet

	22	
26	MAP NUMBER 27	22
	0	

Date: 3/2/2017 Path: H:\Projects\O_Mendon_GIS\M179_Assessor_Maps_24x36.mxd

MAP 22
MAP 23
MAP 24
MAP 27
MAP 29
M23 L183
M23 L184
M23 L186
M23 L188
M23 L30
M23 L34
M23 L20-1
M27 L10
M29 L141
M29 L143
DEER HILL DRIVE (121)
PROVIDENCE STREET (109)
RESTHAVEN ROAD (243)
BOSTON COLONIAL DRIVE (118)
PUDDING STONE LANE (209)
MAPLE LEAF LN (672)
PINE NEEDLE DRIVE (208)
EASEMENT
EASEMENT
EASEMENT
EDISON CO.
& COMMONWEALTH ELECTRIC CO.
GAS
TOWN OF MENDON
EASEMENT PINE HILL CEMETERY
BLACKSTONE
1 3.58a.
2 1.4a.
3 1.65a.
4 3.62a.
5 4.31a.
6 3.48a.
7 6.79a.
8 149.99
9 40000sf
10 3.86a.
11 40000sf
12 40000sf
13 40000sf
14 41982sf
15 40764sf
16 41982sf
17 40558sf
18 41982sf
19 41017sf
20 42578sf
21 41264sf
22 1.24a.
23 42762sf
24 1.04a.
25 1.05a.
26 40369sf
26-1 1.44a.
27 42757sf
28 40369sf
29 40000sf
30 40369sf
31 40000sf
32 31.57a.
32 40369sf
34 40369sf
36 40380sf.
38 40369sf
40 40369sf
42 40337sf
44 40324sf
46 40206sf
48 1.08a.
117 35719sf
119 13.74a.
121 3237sf
125 11.23a.
127 1.87a.
129 19.56a.
131 11.43a.
135 33.1a.
189 5.28a.
191 5.32a.
192 6a.
193 1.38a.
196 30000sf
197 2.29a.
198 30080sf
198A 3.7a.
199 1.5a.
200 2.63a.
205 10.26a.
208 8.9a.
210 1.52a.
212 4.44a.
213 7.96a.
214 15.54a.
215 11.98a.
216 1.4a.
217 1.28a
219 30000sf
220-1
221 1.03a
223 9.46a.
226 14.1a.
227 9.28a.
231 20525sf
1a 2.02a.
1A 2.02a.
1.1a.
1.71a.
4.75a.
1.56a.
1.08a.
1.04a.
1.02a.
1.06a.
2.29a.
1.5a.
2.63a.
8.9a.
1.52a.
4.44a.
7.96a.
15.54a.
11.98a.
1.4a.
1.28a
1.03a
9.46a.
14.1a.
9.28

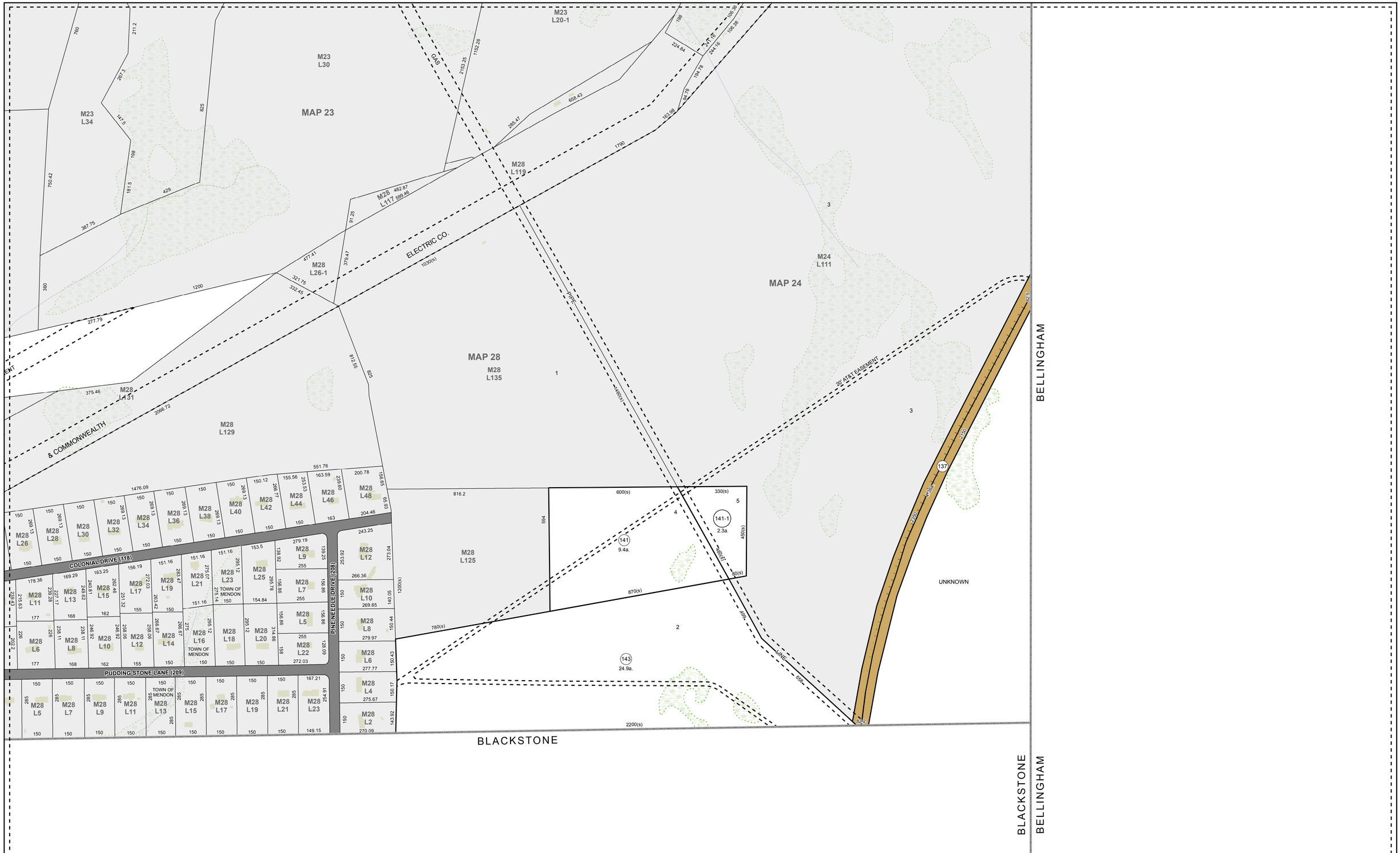

LEGEND

- PROPERTY PARCEL
- EASEMENT
- TOWN BOUNDARY
- STRUCTURES
- RIGHT OF WAY
- PRIVATE ROW
- RAIL ROW
- WATER BODIES
- STREAM
- MASS. DEP WETLANDS

NOTE

THE AREAS, BOUNDARIES AND DIMENSIONS SHOWN ON THIS TAX MAP ARE DERIVED FROM AERIAL PHOTOGRAPHS, GROUND SURVEYS AND RECORDED PLANS, MAPS, DEEDS AND WILLS AND ARE TO BE USED FOR TAX ASSESSMENT PURPOSES ONLY AND NOT FOR CONVEYANCE.

PRODUCED IN 2017 BY

CMRPC

2 WASHINGTON SQUARE, UNION STATION
WORCESTER, MA 01604

REVISED TO: JANUARY 1, 2017

ASSESSORS TAX MAP
TOWN OF MENDON

WORCESTER COUNTY, MASSACHUSETTS

200 100 0 200 Feet

SCALE1 in = 200 feet

	24	
28	MAP NUMBER 29	0
	0	

Date: 3/2/2017 Path: H:\Projects\O_Mendon_GIS\M179_Assessor_Maps_24x36.mxd